

New Hampshire
Site Evaluation Committee

* Certified Record *

**Northern Pass Transmission - Eversource
 SEC Docket No. 2015-06**


Exhibits Index

[Click here to go to current information at the bottom of the list.](#)

TAB	ABBREVIATION	DESCRIPTION
1	APP	<u>Applicant's Exhibits Including Application with Appendices and Supplements 10/19/2015 **CONFIDENTIAL MATERIAL INCLUDED**</u>
2	BUS	<u>Exhibits of Businesses and Organizations with Economic Interests</u>
3	FRANKLIN-BERLIN	<u>Exhibits of City of Franklin and City of Berlin</u>
4	CFP	<u>Exhibits of Counsel for the Public</u>
5	MUNI-1-N	<u>Exhibits of Municipal Group 1 North</u>
6	JTMUNI	<u>Exhibits of Joint Municipal Groups</u>
7	SAN	<u>Exhibits of George Sansoucy</u>
8	GRAFTON	<u>Exhibits of Grafton County Commissioners</u>
9	SPNF	<u>Exhibits of Society for the Protection of New Hampshire Forests</u>
10	NGO	<u>Exhibits of Non-Governmental Organizations Group</u>
11	NEPGA	<u>Exhibits of New England Power Generators Association</u>
12	CS	<u>Exhibits of Clarksville and Stewartstown - Abutting And Non Abutting Property Owners</u>
13	DNA	<u>Exhibits of Dummer, Stark and Northumberland - Abutting Property Owners</u>
14	DWBA	<u>Exhibits of Whitefield, Dalton and Bethlehem Abutting Property Intervenors</u>
15	APOBP	<u>Exhibits of Bethlehem To Plymouth - Abutting Property Owners (Underground Portion Of The Project)</u>
16	ASHLAND-CONCORD-ABTR	<u>Exhibits of Ashland, Northfield, Canterbury, Allenstown, and Concord - Abutting Property Owners</u>
17	DFLD-ABTR	<u>Exhibits of Deerfield - Abutting Property Owners</u>
18	BILODEAU	<u>Exhibits of Philip H. Bilodeau and Joan C. Bilodeau</u>
19	NAPO-SB	<u>Exhibits of Stark, Lancaster, Whitefield, Dalton and Bethlehem - Non-Abutting Property Owners</u>
20	NAPOBP	<u>Exhibits of Bethlehem to Plymouth - Non-Abutting Property Owners (Underground Portion Of The Property)</u>

21	AD-N-ABTR	<u>Exhibits of Ashland to Deerfield - Non-Abutting Property Owners</u>
22	HIST	<u>Exhibits of Historical Groups</u>
23	PEMI	<u>Exhibits of Pemigewasset River Local Advisory Committee</u>

[Return to top of page](#)

All documents have been saved in Portable Document Format (.pdf). 

New Hampshire Site Evaluation Committee
21 South Fruit Street | Suite 10 | Concord, NH 03301
(603) 271-2435 | TDD Access: Relay NH 1-800-735-2964 | Hours: M-F, 8am-4:30pm

New Hampshire
Site Evaluation Committee

* Certified Record *

**Northern Pass Transmission - Eversource
 SEC Docket No. 2015-06**

Exhibits 1: Applicant's Exhibits

[Click here to go to the bottom of the list.](#)

TAB	DESCRIPTION & LINK
APP 1	Application with Appendices **CONFIDENTIAL MATIERAL INCLUDED**
APP 2	Application Updates re: New Rules 2/26/2016
APP 3	Joint Applicants' Submission to Address Errata in the Application 5/10/16
APP 4	Previously Pre-Filed Testimony of James Muntz, Jerry Fortier, and Brad Bentley
APP 5	Pre-Filed Testimony of William Quinlan
APP 6	Supplemental Pre-Filed Testimony of William Quinlan
APP 7	Pre-Filed Testimony of Michael Auseré
APP 8	Supplemental Pre-Filed Testimony of Michael Auseré
APP 9	Pre-Filed Testimony of Kenneth Bowes 2/26/16
APP 10	Supplemental Pre-Filed Testimony of Kenneth Bowes - Track 1
APP 11	Pre-Filed Testimony of Samuel Johnson
APP 12	Pre-Filed Testimony of Derrick Bradstreet
APP 13	Pre-Filed Testimony of Nathan Scott
APP 14	Pre-Filed Testimony of John Kayser
APP 15	Pre-Filed Testimony of Lynn Farrington
APP 16	Pre-Filed Testimony of Terrence DeWan and Jessica Kimball
APP 17	Pre-Filed Testimony of Victoria Bunker
APP 18	Pre-Filed Testimony of Cherilyn Widell
APP 19	Pre-Filed Testimony of Robert Varney - Air Resources
APP 20	Pre-Filed Testimony of Robert Varney - Orderly Development
APP 21	Pre-Filed Testimony of Jacob Tinus
APP 22	Pre-Filed Testimony of Lee Carbonneau
APP 23	Pre-Filed Testimony of Sarah Barnum
APP 24	Pre-Filed Testimony of Dennis Magee
APP 25	Pre-Filed Testimony of Dr. William Bailey
APP 26	Pre-Filed Testimony of Dr. Gary Johnson
APP 27	Pre-Filed Testimony of Douglas Bell
APP 28	Pre-Filed Testimony of Julia Frayer **CONFIDENTIAL MATERIAL INCLUDED**
APP 29	Pre-Filed Testimony of Dr. Lisa Shapiro
APP 30	Pre-Filed Testimony of Dr. James Chalmers
APP 31	Pre-Filed Testimony of Mitch Nichols

APP 32	<u>Substitution and Supplemental Pre-Filed Testimony of Robert Andrew</u>
APP 33	<u>Final Decommissioning Plan</u>
APP 34	<u>Applicant response to SEC letter re DES application completeness 11/20/15</u>
APP 35	<u>Additional Information NHF&G 12/4/15</u>
APP 36	<u>Proposed Structure Designs, Plan and Profile Drawings and Transition Station Plans 12/4/15</u>
APP 37	<u>Project Maps of AC Upgrades from Deerfield Substation to Scobie Pond Substation 12/4/15</u>
APP 38	<u>Memorandum of Understanding DHR-NPT 12/4/2015</u>
APP 39	<u>Statement of Assets, Liabilities, Statement Income YTD 12/4/2015</u>
APP 40	<u>Joint Applicants documents related to Option to Lease Agreement 12/4/2015</u>
APP 41	<u>Transcript Franklin Public Information Session 1/11/16</u>
APP 42	<u>Transcript Londonderry Public Information session 1/13/16</u>
APP 43	<u>Transcript Laconia Public Information Session 1/14/16</u>
APP 44	<u>Transcript Whitefield Public Information Session 1/20/16</u>
APP 45	<u>Transcript Lincoln Public Information Session 1/21/16</u>
APP 46	<u>Transcript Public Hearing Meredith 3/1/16</u>
APP 47	<u>Transcript Public Hearing Colebrook 3/7/16</u>
APP 48	<u>Transcript Public Hearing Concord 3/10/16</u>
APP 49	<u>Transcript Public Hearing Holderness 3/14/16</u>
APP 50	<u>Transcript Public Hearing Deerfield 3/16/16</u>
APP 51	<u>Applicants' Existing Conditions Plan and Proposed Conditions Plan for the Deerfield Substation and related SVC and Capacitor Bank Area" 4/14/16</u>
APP 52	<u>Applicant's Response to SEC Follow-up Request for Information regarding Mr. James H. Page Jr.'s property in Easton, NH 4/14/16</u>
APP 53	<u>Lt. SEC Substituting Kenneth Bowes for Jerry Fortier 5/4/2016</u>
APP 54	<u>NH DHR Progress Report 5/17/16</u>
APP 55	<u>NH PUC Progress Report 5/17/16</u>
APP 56	<u>Transcript Whitefield Public Comment Hearing 5/19/16</u>
APP 57	<u>NH DES Progress Report 5/20/16</u>
APP 58	<u>DOT Progress Report 5/25/16</u>
APP 59	<u>Lt. SEC Clarifying Route Design 6/8/16</u>
APP 60	<u>Transcript Plymouth Public Comment Hearing 6/23/16</u>
APP 61.1	<u>Tax Maps and Tax Cards 7/11/16</u>
APP 61.2	<u>Tax Maps and Tax Cards 7/11/16</u>
APP 61.3	<u>Tax Maps and Tax Cards 7/11/16</u>
APP 61.4	<u>Tax Maps and Tax Cards 7/11/16</u>
APP 61.5	<u>Tax Maps and Tax Cards 7/11/16</u>
APP 61.6	<u>Tax Maps and Tax Cards 7/11/16</u>
APP 62.1	<u>Applicant's Response to DES Request for Wetlands Information 7/12/16</u>
APP 62.2	<u>Applicant's Response to DES Request for Wetlands Information 7/12/16</u>
APP 63	<u>Applicant's Response to DES Request for AOT Information 7/15/16</u>
APP 64	<u>Applicant's Responses to LRAC and Conservation Commission Comments 7/18/16</u>
APP 65	<u>ISO New England I.3.9. Determination of No Adverse Effect 7/19/16</u>
APP 66	<u>Station Abutter Maps - In Response to SEC Order on Partial Waiver 7/26/2016</u>
APP 67	<u>Applicant's Response to DES Request 7/28/16</u>

APP 68	<u>Lt. SEC Applicant's Substitution of Robert Andrew for Bradley Bentley 8/4/16</u>
APP 69.1	<u>Applicant's Further Response to DES Progress Report 8/11/16</u>
APP 69.2	<u>Applicant's Further Response to DES Progress Report 8/11/16</u>
APP 70	<u>Lt. SEC Applicant's Substitution of Quinlan/Bowes for James Muntz 9/15/16</u>
APP 71.1	<u>Revised Photo Simulations, Private Property Revised Photosimulations and Leaf Off Photosimulations 9/29/16</u>
APP 71.2	<u>Revised Photo Simulations, Private Property Revised Photosimulations and Leaf Off Photosimulations 9/29/16</u>
APP 72.1	<u>Applicant's Further Response to DES Progress Report 12/14/16</u>
APP 72.2	<u>Applicant's Further Response to DES Progress Report 12/14/16</u>
APP 72.3	<u>Applicant's Further Response to DES Progress Report 12/14/16</u>
APP 72.4	<u>Applicant's Further Response to DES Progress Report 12/14/16</u>
APP 72.5	<u>Applicant's Further Response to DES Progress Report 12/14/16</u>
APP 72.6	<u>Applicant's Further Response to DES Progress Report 12/14/16</u>
APP 72.7	<u>Applicant's Further Response to DES Progress Report 12/14/16</u>
APP 72.8	<u>Applicant's Further Response to DES Progress Report 12/14/16</u>
APP 72.9	<u>Applicant's Further Response to DES Progress Report 12/14/16</u>
APP 72.10	<u>Applicant's Further Response to DES Progress Report 12/14/16</u>
APP 72.11	<u>Applicant's Further Response to DES Progress Report 12/14/16</u>
APP 73.1	<u>Applicant's Response to DOT Request 12/16/16</u>
APP 73.2	<u>Applicant's Response to DOT Request 12/16/16</u>
APP 73.3	<u>Applicant's Response to DOT Request 12/16/16</u>
APP 73.4	<u>Applicant's Response to DOT Request 12/16/16</u>
APP 73.5	<u>Applicant's Response to DOT Request 12/16/16</u>
APP 74.1	<u>Applicant's Response to DES Request for Wetlands and Shoreland Information 1/25/17</u>
APP 74.2	<u>Applicant's Response to DES Request for Wetlands and Shoreland Information 1/25/17</u>
APP 74.3	<u>Applicant's Response to DES Request for Wetlands and Shoreland Information 1/25/17</u>
APP 74.4	<u>Applicant's Response to DES Request for Wetlands and Shoreland Information 1/25/17</u>
APP 74.5	<u>Applicant's Response to DES Request for Wetlands and Shoreland Information 1/25/17</u>
APP 74.6	<u>Applicant's Response to DES Request for Wetlands and Shoreland Information 1/25/17</u>
APP 74.7	<u>Applicant's Response to DES Request for Wetlands and Shoreland Information 1/25/17</u>
APP 74.8	<u>Applicant's Response to DES Request for Wetlands and Shoreland Information 1/25/17</u>
APP 74.9	<u>Applicant's Response to DES Request for Wetlands and Shoreland Information 1/25/17</u>
APP 74.10	<u>Applicant's Response to DES Request for Wetlands and Shoreland Information 1/25/17</u>
APP 74.11	<u>Applicant's Response to DES Request for Wetlands and Shoreland Information 1/25/17</u>
APP 74.12	<u>Applicant's Response to DES Request for Wetlands and Shoreland Information 1/25/17</u>
APP 74.13	<u>Applicant's Response to DES Request for Wetlands and Shoreland Information 1/25/17</u>
APP 74.14	<u>Applicant's Response to DES Request for Wetlands and Shoreland Information 1/25/17</u>
APP 74.15	<u>Applicant's Response to DES Request for Wetlands and Shoreland Information 1/25/17</u>
APP 74.16	<u>Applicant's Response to DES Request for Wetlands and Shoreland Information 1/25/17</u>
APP 74.17	<u>Applicant's Response to DES Request for Wetlands and Shoreland Information 1/25/17</u>
APP 75	<u>DES Final Decision 3/1/17</u>
APP 76	<u>DHR Status Report 3/7/17</u>
APP 77	<u>NPT Status Report on Historical Assessment 3/13/17</u>
APP 78	<u>NH PUC Order Approving Settlement Agreement on Petition to Commence Business as a Public Utility</u>

APP 79	<u>NH Supreme Court Decision in Society for the Protection of New Hampshire Forest v. Northern Pass Transmission, LLC re: Use of Public Roads</u>
APP 80	<u>Burns & McDonnell Underground White Paper **CONFIDENTIAL MATERIAL INCLUDED**</u>
APP 81	<u>Updated LEI Report 3/17/17 **CONFIDENTIAL MATERIAL INCLUDED**</u>
APP 82	<u>Updated Julia Frayer Testimony 3/17/17</u>
APP 83	<u>Hydro-Quebec/Eversource Joint Press Release 3/31/17</u>
APP 84	<u>Data Request Response to MG1S 1-2</u>
APP 85	<u>House Bill 626-FN-A</u>
APP 86	<u>Supplemental Pre-Filed Testimony of Samuel Johnson</u>
APP 87	<u>Supplemental Pre-Filed Testimony of Derrick Bradstreet</u>
APP 88	<u>Supplemental Pre-Filed Testimony of Nathan Scott</u>
APP 89	<u>Supplemental Pre-Filed Testimony of John Kayser</u>
APP 90	<u>Supplemental Pre-Filed Testimony of Kenneth Bowes (Track 2 Topics Only)</u>
APP 91	<u>Supplemental Pre-Filed Testimony of Lynn Farrington</u>
APP 92	<u>Supplemental Pre-Filed Testimony of Terrence DeWan and Jessica Kimball</u>
APP 93	<u>Project Visual Impact Assessment - Supplemental Report (April 17, 2017)</u>
APP 94	<u>Supplemental Pre-Filed Testimony of Victoria Bunker</u>
APP 95	<u>Supplemental Pre-Filed Testimony of Cherilyn Widell UPDATED - Supplemental Pre-Filed Testimony of Cherilyn Widell</u>
APP 96	<u>Supplemental Pre-Filed Testimony of Robert Varney (Land Use and Orderly Development)</u>
APP 97	<u>Supplemental Pre-Filed Testimony of Jacob Tinus</u>
APP 98	<u>Supplemental Pre-Filed Testimony of Lee Carbonneau</u>
APP 99	<u>Supplemental Pre-Filed Testimony of Sarah Barnum</u>
APP 100	<u>Supplemental Pre-Filed Testimony of Dennis Magee</u>
APP 101	<u>Supplemental Pre-Filed Testimony of Julia Frayer **CONFIDENTIAL MATERIAL INCLUDED**</u>
APP 102	<u>London Economics Rebuttal Report **CONFIDENTIAL MATERIAL INCLUDED**</u>
APP 103	<u>Supplemental Pre-Filed Testimony of Dr. Lisa Shapiro</u>
APP 104	<u>Supplemental Pre-Filed Testimony of Dr. James Chalmers</u>
APP 105	<u>Supplemental Pre-Filed Testimony of Mitch Nichols</u>
APP 106.1	<u>Draft Environmental Impact Statement issued by USDOE</u>
APP 106.2	<u>Draft Environmental Impact Statement issued by USDOE</u>
APP 106.3	<u>Draft Environmental Impact Statement issued by USDOE</u>
APP 106.4	<u>Draft Environmental Impact Statement issued by USDOE</u>
APP 107	<u>NHDOT Recommended Approval with Permit Conditions 4/3/2017</u>
APP 108.1	<u>Phase I-B Reports **CONFIDENTIAL MATERIAL INCLUDED**</u>
APP 108.2	<u>Phase I-B Reports **CONFIDENTIAL MATERIAL INCLUDED**</u>
APP 108.3	<u>Phase I-B Reports **CONFIDENTIAL MATERIAL INCLUDED**</u>
APP 108.4	<u>Phase I-B Reports **CONFIDENTIAL MATERIAL INCLUDED**</u>
APP 108.5	<u>Phase I-B Reports **CONFIDENTIAL MATERIAL INCLUDED**</u>
APP 108.6	<u>Phase I-B Reports **CONFIDENTIAL MATERIAL INCLUDED**</u>
APP 108.7	<u>Phase I-B Reports **CONFIDENTIAL MATERIAL INCLUDED**</u>
APP 108.8	<u>Phase I-B Reports **CONFIDENTIAL MATERIAL INCLUDED**</u>
APP 108.9	<u>Phase I-B Reports **CONFIDENTIAL MATERIAL INCLUDED**</u>

APP 108.10	<u>Phase I-B Reports</u> **CONFIDENTIAL MATERIAL INCLUDED**
APP 108.11	<u>Phase I-B Reports</u> **CONFIDENTIAL MATERIAL INCLUDED**
APP 108a.1	<u>VOLUME I</u> <u>Results of 2017 Phase II Archeological Survey</u> <u>Overhead Corridor - Pre-Contact Native American Sites</u>
APP 108a.2	<u>VOLUME II</u> <u>Results of 2017 Phase II Archeological Survey</u> <u>Overhead Corridor - Pre-Contact Native American Sites</u> **CONFIDENTIAL MATERIAL INCLUDED**
APP 108a.3	<u>VOLUME III</u> <u>Results of 2017 Phase II Archeological Survey</u> <u>Overhead Corridor - Pre-Contact Native American Sites</u> **CONFIDENTIAL MATERIAL INCLUDED**
APP 108a.4	<u>Results of Phase I-B Archeological Survey</u> <u>Off Right-of-Way Access Roads</u> <u>Millsfield and Stewartstown, NH</u> <u>Addendum to: Results of Phase I-A Archeological Survey</u> **CONFIDENTIAL MATERIAL INCLUDED**
APP 108a.5	<u>VOLUME I</u> <u>Results of 2016 Phase II Archeological Survey</u> <u>Existing ROW Corridor</u> **CONFIDENTIAL MATERIAL INCLUDED**
APP 108a.6	<u>VOLUME II</u> <u>Results of 2016 Phase II Archeological Survey</u> <u>Existing ROW Corridor</u> **CONFIDENTIAL MATERIAL INCLUDED**
APP 109	<u>List of Resources - Inventory Form, April 13, 2017</u> **CONFIDENTIAL MATERIAL INCLUDED**
APP 109a	<u>List of Aboveground Resources, July 12, 2017</u> **CONFIDENTIAL MATERIAL INCLUDED**
APP 110.1	<u>NHDHR Above-ground Inventory Forms</u> **CONFIDENTIAL MATERIAL INCLUDED**
APP 110.2	<u>NHDHR Above-ground Inventory Forms</u> **CONFIDENTIAL MATERIAL INCLUDED**
APP 110.3	<u>NHDHR Above-ground Inventory Forms</u> **CONFIDENTIAL MATERIAL INCLUDED**
APP 110.4	<u>NHDHR Above-ground Inventory Forms</u> **CONFIDENTIAL MATERIAL INCLUDED**
APP 110.5	<u>NHDHR Above-ground Inventory Forms</u> **CONFIDENTIAL MATERIAL INCLUDED**
APP 110.6	<u>NHDHR Above-ground Inventory Forms</u> **CONFIDENTIAL MATERIAL INCLUDED**
APP 110.7	<u>NHDHR Above-ground Inventory Forms</u> **CONFIDENTIAL MATERIAL INCLUDED**
APP 110a.1	<u>List of Aboveground Resources, July 12, 2017</u> **CONFIDENTIAL MATERIAL INCLUDED**
APP 110a.2	<u>List of Aboveground Resources, July 12, 2017</u> **CONFIDENTIAL MATERIAL INCLUDED**
APP 110a.3	<u>List of Aboveground Resources, July 12, 2017</u> **CONFIDENTIAL MATERIAL INCLUDED**
APP 110a.4	<u>List of Aboveground Resources, July 12, 2017</u> **CONFIDENTIAL MATERIAL INCLUDED**
APP 110a.5	<u>List of Aboveground Resources, July 12, 2017</u> **CONFIDENTIAL MATERIAL INCLUDED**
APP 110a.6	<u>List of Aboveground Resources, July 12, 2017</u> **CONFIDENTIAL MATERIAL INCLUDED**
APP 111.1	<u>Project Area Forms</u>
APP 111.2	<u>Project Area Forms</u>
APP 112.1	<u>NHDHR Review Letters</u> **CONFIDENTIAL MATERIAL INCLUDED**
APP 112.2	<u>NHDHR Review Letters</u> **CONFIDENTIAL MATERIAL INCLUDED**
APP 112.3	<u>NHDHR Review Letters</u> **CONFIDENTIAL MATERIAL INCLUDED**
APP 112a	<u>Additional NHDHR Review Letters (Updated July 2017)</u> **CONFIDENTIAL MATERIAL INCLUDED**
APP 112c	<u>Additional NHDHR Review Letters (Updated December 2017)</u> **CONFIDENTIAL MATERIAL INCLUDED**
APP 113	<u>Update to Appendix 49 of the October 19, 2015, NHDHR Correspondence</u>

APP 113a.1	<u>Update to Appendix 49 of the October 19, 2015 SEC Application, NHDHR Correspondence (Updated July 2017) **CONFIDENTIAL MATERIAL INCLUDED**</u>
APP 113a.2	<u>Update to Appendix 49 of the October 19, 2015 SEC Application, NHDHR Correspondence (Updated July 2017) **CONFIDENTIAL MATERIAL INCLUDED**</u>
APP 113b.1	<u>Update to Appendix 49 of the October 19, 2015 SEC Application, NHDHR Correspondence (Updated August 2017) **CONFIDENTIAL MATERIAL INCLUDED**</u>
APP 113b.2	<u>Update to Appendix 49 of the October 19, 2015 SEC Application, NHDHR Correspondence (Updated August 2017) **CONFIDENTIAL MATERIAL INCLUDED**</u>
APP 113b.3	<u>Update to Appendix 49 of the October 19, 2015 SEC Application, NHDHR Correspondence (Updated August 2017) **CONFIDENTIAL MATERIAL INCLUDED**</u>
APP 113c	<u>Update to Appendix 49 of the October 19, 2015, NHDHR Correspondence (Updated September 2017)</u>
APP 113d.1	<u>Update to Appendix 49 of the October 19, 2015 SEC Application, NHDHR Correspondence (Updated October 2017) **CONFIDENTIAL MATERIAL INCLUDED**</u>
APP 113d.2	<u>Update to Appendix 49 of the October 19, 2015 SEC Application, NHDHR Correspondence (Updated October 2017) **CONFIDENTIAL MATERIAL INCLUDED**</u>
APP 113d.3	<u>Update to Appendix 49 of the October 19, 2015 SEC Application, NHDHR Correspondence (Updated October 2017) **CONFIDENTIAL MATERIAL INCLUDED**</u>
APP 113e.1	<u>Update to Appendix 49 of the October 19, 2015 SEC Application, NHDHR Correspondence (Updated December 2017) **CONFIDENTIAL MATERIAL INCLUDED**</u>
APP 113e.2	<u>Update to Appendix 49 of the October 19, 2015 SEC Application, NHDHR Correspondence (Updated December 2017) **CONFIDENTIAL MATERIAL INCLUDED**</u>
APP 113e.3	<u>Update to Appendix 49 of the October 19, 2015 SEC Application, NHDHR Correspondence (Updated December 2017) **CONFIDENTIAL MATERIAL INCLUDED**</u>
APP 113e.4	<u>Update to Appendix 49 of the October 19, 2015 SEC Application, NHDHR Correspondence (Updated December 2017) **CONFIDENTIAL MATERIAL INCLUDED**</u>
APP 113e.5	<u>Update to Appendix 49 of the October 19, 2015 SEC Application, NHDHR Correspondence (Updated December 2017) **CONFIDENTIAL MATERIAL INCLUDED**</u>
APP 113e.6	<u>Update to Appendix 49 of the October 19, 2015 SEC Application, NHDHR Correspondence (Updated December 2017) **CONFIDENTIAL MATERIAL INCLUDED**</u>
APP 113e.7	<u>Update to Appendix 49 of the October 19, 2015 SEC Application, NHDHR Correspondence (Updated December 2017) **CONFIDENTIAL MATERIAL INCLUDED**</u>
APP 113e.8	<u>Update to Appendix 49 of the October 19, 2015 SEC Application, NHDHR Correspondence (Updated December 2017) **CONFIDENTIAL MATERIAL INCLUDED**</u>
APP 113e.9	<u>Update to Appendix 49 of the October 19, 2015 SEC Application, NHDHR Correspondence (Updated December 2017) **CONFIDENTIAL MATERIAL INCLUDED**</u>
APP 113e.10	<u>Update to Appendix 49 of the October 19, 2015 SEC Application, NHDHR Correspondence (Updated December 2017) **CONFIDENTIAL MATERIAL INCLUDED**</u>
APP 113e.11	<u>Update to Appendix 49 of the October 19, 2015 SEC Application, NHDHR Correspondence (Updated December 2017) **CONFIDENTIAL MATERIAL INCLUDED**</u>
APP 113e.12	<u>Update to Appendix 49 of the October 19, 2015 SEC Application, NHDHR Correspondence (Updated December 2017) **CONFIDENTIAL MATERIAL INCLUDED**</u>
APP 113e.13	<u>Update to Appendix 49 of the October 19, 2015 SEC Application, NHDHR Correspondence (Updated December 2017) **CONFIDENTIAL MATERIAL INCLUDED**</u>
APP 113e.14	<u>Update to Appendix 49 of the October 19, 2015 SEC Application, NHDHR Correspondence (Updated December 2017) **CONFIDENTIAL MATERIAL INCLUDED**</u>
APP 113e.15	<u>Update to Appendix 49 of the October 19, 2015 SEC Application, NHDHR Correspondence (Updated December 2017) **CONFIDENTIAL MATERIAL INCLUDED**</u>
APP 113e.16	<u>Update to Appendix 49 of the October 19, 2015 SEC Application, NHDHR Correspondence (Updated December 2017) **CONFIDENTIAL MATERIAL INCLUDED**</u>
APP 114	<u>Heritage Landscapes Community Workshop Sample Form ("Local Scenic Resource Identification and Important Community Place, Area, Feature Identification")</u>
APP 115	<u>NHDHR Letter Report to NHSEC and Follow-up Correspondence</u>

APP 116	<u>NHDHR Policy Memorandum - Agency Review of Applications before the New Hampshire Site Evaluation Committee</u>
APP 117	<u>Deerfield Center Historic District Assessment Form - DEER 10</u>
APP 118	<u>Weeks Estate-Weeks State Park Historic Resource Assessment - LANC02</u>
APP 119	<u>List of Resources - Effects Review, April 13, 2017 **CONFIDENTIAL MATERIAL INCLUDED**</u>
APP 120	<u>Update to Appendix 41 - Review of Land Use and Local, Regional and State Planning, Northern Pass Transmission Project, October 2015</u>
APP 121	<u>Review of Master Plans, Northern Pass Transmission Project, March 2017 Working Draft</u>
APP 122	<u>Meetings with Local Planners</u>
APP 123	<u>Review of Master Plans in Abutting Municipalities and Unincorporated Places, Northern Pass Transmission Project, January 2017 Working Draft</u>
APP 124	<u>Update to Appendix 48, Regulatory Agency Consultation Summary (NHDES and NHFGD) **CONFIDENTIAL MATERIAL INCLUDED**</u>
APP 124a.1	<u>Update to Appendix 48, Regulatory Agency Consultation Summary (NHDES and NHFGD) **CONFIDENTIAL MATERIAL INCLUDED**</u>
APP 124a.2	<u>Update to Appendix 48, Regulatory Agency Consultation Summary (NHDES and NHFGD) **CONFIDENTIAL MATERIAL INCLUDED**</u>
APP 124a.3	<u>Update to Appendix 48, Regulatory Agency Consultation Summary (NHDES and NHFGD) **CONFIDENTIAL MATERIAL INCLUDED**</u>
APP 124a.4	<u>Update to Appendix 48, Regulatory Agency Consultation Summary (NHDES and NHFGD) **CONFIDENTIAL MATERIAL INCLUDED**</u>
APP 124a.5	<u>Update to Appendix 48, Regulatory Agency Consultation Summary (NHDES and NHFGD) **CONFIDENTIAL MATERIAL INCLUDED**</u>
APP 124a.6	<u>Update to Appendix 48, Regulatory Agency Consultation Summary (NHDES and NHFGD) **CONFIDENTIAL MATERIAL INCLUDED**</u>
APP 125	<u>Eversource Transmission Right of Way Field review of Pemigewasset River Crossings, April 7, 2017</u>
APP 126	<u>Addendum - Zero-Crossing Re-Analysis of 2015 Acoustic Survey Data, including Indiana Bat</u>
APP 127	<u>July 27, 2016 Email from Mark Okrant to Thomas Kavet</u>
APP 128	<u>Letter to Brian Mills (USDOE) from Richard Cacchione (HQ) Dated June 6, 2016</u>
APP 129	<p style="text-align: center;"><u>Fluidized Thermal Backfill Documents</u></p> <ul style="list-style-type: none"> • <u>Fluidized Thermal Backfill and Thermal Concrete for Trench Backfill</u> • <u>Mix Design Submittal: Thermal Concrete - 75°C-cm/W & 3,000 psi</u> • <u>Mix Design Submittal: Thermal Concrete - 100°C-cm/W</u>
APP 130	<u>Survey Reports and Stick Plans</u>
APP 131	<u>Design Basis Document **CONFIDENTIAL MATERIAL INCLUDED**</u>
APP 132	<u>Line Optimization Study **CONFIDENTIAL MATERIAL INCLUDED**</u>
APP 133	<u>Trenchless Laydown Examples</u>
APP 134	<u>Trenchless Example Calculation</u>
APP 135	<u>Example specification for horizontal directional drilling</u>
APP 136	<u>Utility Accommodation Manual</u>
APP 137	<u>Letter from Normandeau o/b/o Northern Pass to John Petrofsky, re DES Wetland File 2015-02817</u>
APP 138	<u>Letter from Normandeau o/b/o Northern Pass Concord Conservation Commission, re DES Wetland and Shoreland Permit File 2-15-02817</u>
APP 139	<u>Northern Pass Transmission - Technical Proposal</u>
APP 140	<u>LEI Indicative MOPR Analysis - **CONFIDENTIAL MATERIAL INCLUDED**</u>
APP 141	<u>Supplemental Pre-Filed Testimony of Robert Varney (Air Quality)</u>

APP 142	ROW Survey Report, Certified, April 19, 2017
APP 143	Snap shot from One Touch – Concord
APP 144	Sample of Outreach letters to Business Owners
APP 145	Summary of Outreach – Stewartstown
APP 146	MOU - Lancaster
APP 147	Snap shot from One Touch
APP 148	Summary of Municipal Outreach– Franconia
APP 149	Town of Easton Meeting Minutes 03/15/5017
APP 150	Summary of Municipal Outreach – Plymouth
APP 150a	UPDATED - Summary of Municipal Outreach - Plymouth
APP 151	Plymouth Alternatives (photo)
APP 152	Timeline and Summary of Alternative Route Proposal - Plymouth
APP 153	Summary of Municipal Outreach– Concord
APP 154	Summary of Municipal Outreach– McKenna’s Purchase
APP 155	Summary of MOU
APP 156	CFP expert Assisted DR #53
APP 157	Sabbow Joint Use Agreement
APP 158	New EPA Rule Regulates Coal Ash as Non-Hazardous (2/26/2015)
APP 159	AASHTO Subcommittee on Materials (SOM) 2016 Fly Ash Task Force Report dated November 4, 2016
APP 160	Snapshot of Green NHDOT website showing Fly Ash as Construction Initiative
APP 161	NH DES Certificate for Direct Reuse of Coal Ash
APP 162	Photographs of sample 345 KV AC XLPE underground cable
APP 163	List of Businesses along Overhead Route
APP 164	List of Businesses along Underground Route
APP 165	Assessment of the Buyer-Side Mitigation Exemption Tests for the Class Year 2012 Projects (January 13, 2015)
APP 166	Assessment of the Buyer-Side Mitigation Exemption Tests for the Class Year 2015 Projects (February 2, 2017)
APP 167	Screenshot of LEI Inputs
APP 168	Screenshot of KRA Inputs
APP 169	ISO NE 2016 Economic Studies Forward Capacity Auction Scope of Work
APP 170	2/15/17 Union Leader Article “New Review is Critical of Northern Pass Project”
APP 171	“Grid in the Balance” by Gordon Van Welie dated January 10, 2017
APP 172	Pie Chart depicting direct jobs in New Hampshire and in New England during Construction Phase
APP 173	PUC Order Granting Licenses to Cross Public Waters and Public Lands to Northern Pass
APP 174	June 7, 2017 Letter to NHDOT regarding fluidized thermal backfill
APP 175	Data from DRED regarding timber harvests for years of 2013-2015
APP 176	Deer Season Harvest: Comparison by County and 2016 NH Wildlife Harvest Survey
APP 177	EPA – Guide to Benefits and Impacts “Using Coal Ash in Highway Construction
APP 178	NHDES Letter Responding to Inquiry of Kris Pastoriza
APP 179	Northern Pass HVDC Project Letter Report Final
APP 180	LEI Responses to SEC Data Requests
APP 181	Figures 1 and 10 from LEI Updated Analysis from March,2017
APP 182	Cultural Landscape Report - Deerfield **CONFIDENTIAL MATERIAL INCLUDED**
APP 183a	NH DOT Decision with respect to Requested Waivers (August 2017)

APP 184	<u>Transcript Excerpts of Lynn Farrington regarding Traffic Delays</u>
APP 185	<u>Transcript Excerpts of Lynn Farrington regarding Traffic Calculations</u>
APP 186	<u>Bike Week Traffic (Pine Hollow Campground)</u>
APP 187	<u>Loudon Traffic Delays (Union Leader)</u>
APP 188	<u>"No Fair Like Deerfield" (Boston Globe)</u>
APP 189	<u>James River Project Order (Commonwealth of VA)</u>
APP 190	<u>Article regarding VA Supreme Court Upholding James River Project</u>
APP 191	<u>Memorandum of the Record Comments of the Army Engineering Corp re: James River Project</u>
APP 192	<u>Franconia Meeting Minutes of 3/20/2017</u>
APP 193	<u>Excerpts from testimony of Sam Johnson re: fixed project costs</u>
APP 194	<u>Excerpts from testimony of Julia Frayer re: property taxes</u>
APP 195	<u>City of Concord top Principal Taxpayers 2015</u>
APP 196.1	<u>NH DHR Final Effects Sheets (July 2017) **CONFIDENTIAL MATERIAL INCLUDED**</u>
APP 196.2	<u>NH DHR Final Effects Sheets (July 2017) **CONFIDENTIAL MATERIAL INCLUDED**</u>
APP 196a.1	<u>NH DHR Final Effects Sheets (August 2017) **CONFIDENTIAL MATERIAL INCLUDED**</u>
APP 196a.2	<u>NH DHR Final Effects Sheets (August 2017) **CONFIDENTIAL MATERIAL INCLUDED**</u>
APP 196b	<u>NH DHR Final Effects Sheets (September 2017) **CONFIDENTIAL MATERIAL INCLUDED**</u>
APP 196c	<u>NH DHR Final effects Sheets (December 2017) **CONFIDENTIAL MATERIAL INCLUDED**</u>
APP 197	<u>Chalmers - Viewshed Assessment-2017 Updated 03-27-17</u>
APP 198	<u>Email from Attorney Judge re: Access to McKenna's Purchase dated March 6, 2017</u>
APP 199	<u>NHDES Wetlands & Army Corps of Engineers Section 404110 Permit Application Plans, August 2017</u>
APP 200	<u>The Northern Pass Transmission Project NHDES Alteration of Terrain Permit Application Plans</u>
APP 201	<u>NPT Project Maps - August 2017 Supplement</u>
APP 202	<u>List of Wetlands Updates - August 2017</u>
APP 203	<u>List of Mile Sheets Updates - August 2017</u>
APP 204	<u>Executed Programmatic Agreement – August 2017</u>
APP 205.1	<u>Final EIS, August 2017</u>
APP 205.2	<u>Final EIS, August 2017</u>
APP 205.3	<u>Final EIS, August 2017</u>
APP 205.4	<u>Final EIS, August 2017</u>
APP 205.5	<u>Final EIS, August 2017</u>
APP 205.6	<u>Final EIS, August 2017</u>
APP 205.7	<u>Final EIS, August 2017</u>
APP 205.8	<u>Final EIS, August 2017</u>
APP 205.9	<u>Final EIS, August 2017</u>
APP 205.10	<u>Final EIS, August 2017</u>
APP 205.11	<u>Final EIS, August 2017</u>
APP 205.12	<u>Final EIS, August 2017</u>
APP 205.13	<u>Final EIS, August 2017</u>
APP 205.14	<u>Final EIS, August 2017</u>
APP 205.15	<u>Final EIS, August 2017</u>
APP 205.16	<u>Final EIS, August 2017</u>
APP 205.17	<u>Final EIS, August 2017</u>

APP 205.18	Final EIS, August 2017
APP 205.19	Final EIS, August 2017
APP 206	Executed Agreement with Town of Canterbury (August 21, 2017)
APP 207	Executed MOU with Plymouth Village Water and Sewer District
APP 208	Executed Agreement with Town of Thornton (August 2, 2017)
APP 209	Executed Agreement with City of Franklin (April, 2017)
APP 210	Draft USDA Record of Decision, August 31, 2017
APP 211	Cultural Landscape Reports **CONFIDENTIAL MATERIAL INCLUDED**
APP 212	Resource Evaluation Charts (Terrence DeWan & Associates)
APP 213	Google Earth Image – Proposed Route Rt. 2
APP 214	DOT Road Closure Notice in Sugar Hill
APP 215	Forward NH Outreach letter to Tamarack Tennis Camp
APP 216	Louis Karno & Company Outreach Summary
APP 216a	UPDATED - Louis Karno & Company Outreach Summary
APP 217	Google Earth
APP 218	Groton Wind Certificate of Site and Facility with Conditions – May 6, 2011
APP 219	Review of Zoning Ordinances and Other Regulations for the Northern Pass Transmission Project (September 2017)
APP 220	NHDOT Response to Survey dated August 11, 2017
APP 221	NH DOT Except Request Summary
APP 222	Underground Alignment Summary (Bethlehem to Bridgewater)
APP 223	Chalk of Sam Johnson re: DOT Exception Request
APP 224	9/29/2017 Press Release re: EPA Letter
APP 224a	9/26/2017 EPA Letter
APP 225	10/6/2016 Response Letter to U.S. Army Corps of Engineers
APP 226	10/2/2017 Follow-up Outreach Letter
APP 227	NPT Underground Construction Work Plan
APP 228	10/3/17 NHDOT Letter regarding Survey Procedure
APP 300	Table of Age of "At Risk" Plants
APP 301	Pre-Filed Testimony of Kavet Rockler (NECPL)
APP 303	NU Materials Spending Spreadsheet
APP 304	Screenshot of KRA's Inputs of Material Costs
APP 305	Beaulieu-Denny Report Volume 1:16- Tourism, Recreation & Economic Impact
APP 306	Summary of Conclusions and Recommendation of Beaulieu-Denny report
APP 307	Economic Impact of Power-Line Siting in Anza-Borrego Desert State Park, February 3, 2015
APP 308	Delaware Water Gap National Recreation Area FEIS
APP 309	Email exchange between Kavet and Okrant (July 16, 2016)
APP 310	Terry Dewan & Associates Visibility Map
APP 311	Energy Information Agency (EIA) Map of Transmission Lines
APP 312	Scenic Tourist Destinations
APP 313	Project Route Map (NECPL)
APP 314	Pre-Filed Testimony of Alan Wironen (NECPL)
APP 315	KRA Economic Analysis Associated with the Sheffield Wind Farm Proposed by UPC Vermont Wind

APP 316	<u>KRA Regional Economic Impact Analysis for the Proposed Deerfield Wind Project</u>
APP 317	<u>KRA Regional Economic Impact Analysis for the Proposed Kingdom Community Wind Project</u>
APP 322	<u>DEIS Conclusions v. FEIS Conclusions</u>
APP 323	<u>TJ Boyle Simulation Viewpoints Spreadsheet</u>
APP 324	<u>Jean Vissering Memo re: Antrim Wind</u>
APP 325	<u>TJ Boyle examples of Potential Scenic Resources</u>
APP 326	<u>Chart of Double Counting of Potential Resources</u>
APP 327	<u>TJ Boyle examples of Private Properties as Potential Resources</u>
APP 328	<u>TJ Boyle examples of Potential Historical Resources</u>
APP 329	<u>TJ Boyle Response to DR 21</u>
APP 330	<u>A Lay Person's Guide to New Hampshire Current Use</u>
APP 332	<u>NPT Response to CFP expert DR 1-127</u>
APP 335	<u>Photograph of Little Cherry Pond</u>
APP 338	<u>Interview with Dr. James F. Palmer, FASLA</u>
APP 339	<u>Compilation of Photographs provided on Bear Brook Park</u>
APP 344	<u>Antrim Wind Photosimulations- Willard Pond</u>
APP 345	<u>Antrim Wind Photosimulations- Bald Mountain</u>
APP 346	<u>Antrim Wind Photosimulations- Goodhue</u>
APP 347	<u>SEC Sites Compilation</u>
APP 348	<u>Petition to Intervene by Rebecca Weeks More</u>
APP 349	<u>NPT Letter to Field Rider dated 4/28/2017</u>
APP 352	<u>Samples of Photosimulations of Mr. Martland</u>
APP 353	<u>NPT Response to CFP expert assisted DR 1-134</u>
APP 354	<u>Letter from Brad Thompson to SEC accompanying video</u>
APP 355	<u>Summary Outreach Efforts with Clarksville</u>
APP 356	<u>Clarksville Accessed Tax Values 2016-2017</u>
APP 357	<u>Summary Outreach Efforts with Pittsburg</u>
APP 358	<u>Stewartstown Accessed Tax Values 2016-2017</u>
APP 359	<u>Sugar Hill Selectmen's Meeting Minutes dated 3/20/17</u>
APP 360	<u>Summary of Outreach Efforts with Sugar Hill</u>
APP 361	<u>Summary Outreach Efforts with Northumberland</u>
APP 362	<u>Traffic Counts for Woodstock/Rt. 112</u>
APP 363	<u>Letters from NPT TO Mr. and Mrs. McAllister (12/10/14 and 10/2/17)</u>
APP 364	<u>8.6.15 Article by Scott Funk "Microtunneling Beneath A Six-Lane Interstate"</u>
APP 366	<u>Excerpts from Transcript of 12/7/2016 Antrim Wind SEC Energy Deliberations with respect to Definitions of Historic Sites</u>
APP 367	<u>NH DRA Report on Current Use</u>
APP 368	<u>NPT Host Town Map</u>
APP 369	<u>NH Community Workshop Identified with both Historic and Scenic Value</u>
APP 370	<u>NHDHR Concurrence Letter to DOE</u>
APP 372	<u>Excerpts from Transcript of 8/18/2015 SEC Rulemaking Proceeding with regard to Historic Resources</u>
APP 373	<u>Compilation of Scenic Resources Misidentified by D&F</u>
APP 374	<u>Compilation of Quotes from Dodson & Flinker VIA</u>

APP 375	<u>BLM 8410 Form</u>
APP 376	<u>Compilation of "D&F" Only Resources</u>
APP 377	<u>Original D&F VIA dated December 28, 2016</u>
APP 378	<u>SPNHF Response to DR Round 2 #10</u>
APP 379	<u>SPNHF Technical Session DR 3 and 5</u>
APP 380	<u>Unprotected Version of D&F Supplemental PFT Exhibit 1 dated April 17, 2017</u>
APP 381	<u>D&F Supplemental PFT Exhibit 2 dated April 17, 2017</u>
APP 382	<u>Transcript of SEC Rulemaking Deliberations of 11/18/2015</u>
APP 383	<u>Compilation of Photographs along OH portion of Route</u>
APP 384	<u>Excerpts from Dan Sperduto and Ben Kimball 2011 publication of Nature of New Hampshire</u>
APP 385	<u>Good Forestry in the Granite State: Recommended Voluntary Forest Management Practices for NH</u>
APP 391	<u>8/25/2017 Letter regarding Updated Permit Plans and Project Maps</u>
APP 397	<u>Pembroke Master Plan – Chapter 3 (Historical and Cultural Resources)</u>
APP 399	<u>Pembroke Master Plan – Chapter 7 (Natural Resources)</u>
APP 400	<u>2/24/2017 Letter to Town of Pembroke with Estimated Tax Payments</u>
APP 402	<u>Summary of Outreach Efforts with Pembroke</u>
APP 403	<u>Top Ten tax Payments to Pembroke in 2016</u>
APP 404	<u>Pembroke Board of Selectmen Meeting Minutes of 3/20/2017</u>
APP 405	<u>Summary Outreach Efforts with Bethlehem</u>
APP 407	<u>Letter to Gale River Motel dated 10/24/2017</u>
APP 409	<u>Letter to Mr. and Mrs. Lupton dated 9/22/11 from NPT</u>
APP 411	<u>JUA Alton Woods</u>
APP 412	<u>Photograph of Loudon Road Strip Mall</u>
APP 413	<u>Summary of Outreach Efforts with Concord</u>
APP 414	<u>City of Concord Response to DR 2-3</u>
APP 415	<u>Google maps – 75 Regional Drive</u>
APP 416	<u>City of Concord – Commercial Comments</u>
APP 417	<u>City of Concord – Individual Comments</u>
APP 419	<u>City of Concord Response to DR 2-3</u>
APP 420	<u>Google Maps – 59 Chenell Drive</u>
APP 422	<u>10/2/2017 Letter from NPT to Hodges Development Corp.</u>
APP 423	<u>5/18/2017 Letter from NPT to Hodges Development Corp.</u>
APP 425	<u>01/19/2017 Letter from City of Concord Approving Unutil Broken Ground Substation</u>
APP 426	<u>DOE - Record of Decision for Issuing a Presidential Permit to Northern Pass Transmission LLC for the Northern Pass Transmission Line Project</u>
APP 427	<u>DOE - Presidential Permit for Northern Pass Transmission LLC</u>
APP 431	<u>Chart- DeWan's Compliance with Site 301.14(a)</u>
APP 432	<u>Chart- DeWan's Compliance with Site 301.05(b)(6)</u>
APP 433	<u>Sansoucy Dunbarton Analysis (from data requests)</u>
APP 434	<u>FERC Investigation of George Sansoucy</u>
APP 435	<u>Appeal of Public Service Company of NH d/b/a Eversource</u>
APP 436	<u>Complaint- Hampton vs. Sansoucy lawsuit</u>
APP 437	<u>PSNH v. Bow (2016 Superior Court decision)</u>

APP 438	<u>PSNH v. Bow docket sheet</u>
APP 439	<u>Sansoucy report, "Analysis of the Potential Impact of the Proposed Clear River Energy Center on Property Values in Burrillville, RI"</u>
APP 440	<u>New Hampton Outreach Summary</u>
APP 441	<u>10/19/2016 Letter from Attorney Needleman to Attorney Plouffe re: Intermap Data</u>
APP 442	<u>Condition Assessment Report – Ashland Wastewater Treatment Facility, October 30, 2017</u>
APP 443	<u>Chart of North Country Byways reviewed by DeWan used during Cross of Carl Martland</u>
APP 444	<u>Properties Considered by DeWan used during Cross of Carl Martland</u>
APP 445	<u>New London Tax Cards (excerpts from PFT of George Sansoucy 12/20/16)</u>
APP 446	<u>Summary of Outreach Efforts with Easton</u>
APP 447	<u>2/7/2011 "Northern NH Critics Urge Burial of New Power Lines" article quoting Kris Pastoriza</u>
APP 448	<u>7/2/13 Letter from Easton Conversation Commission to PSNH</u>
APP 449	<u>12/14/10 Petition to Interview, Protest and Petition to Reject Application and Additional Preliminary Comments of Kris Pastoriza</u>
APP 450	<u>11/29/2017 Email from Kris Pastoriza to Roderick de Greef</u>
APP 452	<u>Northern Pass Labor Agreement</u>
APP 453	<u>Google Maps – Nottingham Road</u>
APP 454	<u>Property History Detail – 24 Nottingham Road, Deerfield, NH 03037 MLS #2834655</u>
APP 455	<u>Town of Deerfield Board of Selectman November 14, 2016 Minutes</u>
APP 457	<u>SPNHF's Response to Data Request 1-3</u>
APP 458	<u>SPNHF's Response to Data Request 1-6</u>
APP 459	<u>SPNHF's Response to Data Request 1-7</u>
APP 460	<u>The Northern Pass Transmission Line Project Tillotson Property Proposed ROW</u>
APP 461	<u>12/06/2017 Email from Roderick de Greef to Thomas Getz</u>
APP 462	<u>162-R:1 Definitions with respect to stated owned infrastructure corridors</u>
APP 463	<u>Title XII Public Safety and Welfare – Chapter 162-R Energy Infrastructure Development and Corridors</u>
APP 464	<u>07/18/2016 Letter from Normandeau Associates to Deerfield Conservation Commission</u>
APP 465	<u>Deerfield Highest Taxpayers Based on Current Assessed Values</u>
APP 466	<u>02/24/2017 Letter from Forward NH Plan to Town of Deerfield Board of Selectman</u>
APP 468	<u>05/27/2016 Letter from Forward NH Plan to Deerfield Board of Selectman</u>
APP 470	<u>Deerfield Outreach Summary</u>
APP 471	<u>2016 Annual Report – Town of Deerfield</u>
APP 472	<u>Town of Deerfield Board of Selectman November 14, 2016 Minutes</u>
APP 477	<u>8/24/15 Minutes from Deerfield Planning and Land Use Conference Call</u>
APP 479	<u>Google Map of Alvah Chase Town Forest</u>
APP 482	<u>John Petrofsky's Responses to Data Requests</u>
APP 484	<u>Letter to Michelle Kleindienst (McKenna's Purchase) dated 4/18/14</u>
APP 485	<u>Letter to Michelle Kleindienst (McKenna's Purchase) dated 5/21/14</u>
APP 486	<u>Letter to Town of Bristol regarding Tax payments by Northern Pass dated 2/24/17</u>
APP 487	<u>Top Taxpayers of Bristol as of 3/1/17</u>
APP 488	<u>Bristol Outreach Summary</u>
APP 489	<u>Letter to Town of Plymouth regarding NPT Emergency Services Protocols and Traffic Management Plan</u>
APP 491	<u>10/3/17 InDepthNH article "Plymouth Protestors Say No to Northern Pass as State Regulators Pass by Unnoticed"</u>

APP 494	<u>Coal Ash Reuse – as defined on EAP.gov</u>
APP 495	<u>NPT – Historical Aboveground Resources Assessment of Effects Summary</u> **CONFIDENTIAL MATERIAL INCLUDED**
APP 496	<u>NPT – Archaeological Sites – Assessment of Adverse Effects Documents</u> **CONFIDENTIAL MATERIAL INCLUDED**
APP 497	<u>Whitefield Outreach Summary</u>
APP 498	<u>Town of Whitefield Tax Collection</u>
APP 499	<u>ROW Access Points</u>
APP 500	<u>Video of Plymouth Board of Selectman Meeting of 5/23/2016</u>
APP 501	<u>Transcript from Granite Reliable Power Hearing – Day 3</u>
APP 502	<u>Agreement Between Mary A. Lee and Northern Pass</u>
APP 503	<u>LEI Memorandum Responding to October 27, 2017 SEC Record Request regarding MOPR</u> **CONFIDENTIAL MATERIAL INCLUDED**
APP 504	<u>NPT Business Directory as Requested by SEC</u>

[Return to top of page](#)

All documents have been saved in Portable Document Format (.pdf). 

New Hampshire Site Evaluation Committee
21 South Fruit Street | Suite 10 | Concord, NH 03301
(603) 271-2435 | TDD Access: Relay NH 1-800-735-2964 | Hours: M-F, 8am-4:30pm

New Hampshire
Site Evaluation Committee

* Certified Record *


**Northern Pass Transmission - Eversource
 SEC Docket No. 2015-06**

Exhibits 2: Businesses and Organizations with Economic Interests

[Click here to go to the bottom of the list.](#)

TAB	DESCRIPTION & LINK
BUS 1	Pre-filed testimony of Leslie B. Otten, on behalf of Dixville Capital , LLC and Balsams Resort Holdings, LLC
BUS 2	Supplemental Pre-filed testimony of Leslie B. Otten, on behalf of Dixville Capital , LLC and Balsams Resort Holdings, LLC
BUS 3	Pre-files Testimony of Allen Bouthillier on Behalf of the Coos County Business and Employers Group and the following attachments:
BUS 4	Summer 2014 University of New Hampshire Carsey School of Public Policy Regional Issue Brief #41: "Key Findings and Recommendations from the Coos County Youth Study"
BUS 5	Winter 2009 University of New Hampshire Carsey School of Public Policy Regional Issue Brief No. 11: "Youth Aspirations and Sense of Place in a Changing Rural Economy: The Coos Youth Study"
BUS 6	Summer 2011 University of New Hampshire Carsey School of Public Policy New England Issue Brief No. 26: "Continuity and Change in Coos County: Results from the 2010 North Country CERA Survey"
BUS 7	Fall 2012 University of New Hampshire Carsey School of Public Policy New England Fact Sheet No. 6: "Youth's Opinions About Their Opportunities for Success in Coos County Communities"
BUS 8	Summer 2012 University of New Hampshire Carsey School of Public Policy New England Issue Brief No. 31: "Coos County Class of 2009, Where Are They Now?"
BUS 9	USDA Northeastern Forest Regeneration Handbook: "A Guide for Forest Owners, Harvesting Practitioners, and Public Officials"
BUS 10	Pre-filed Testimony of Joe Casey on behalf of the International Brotherhood of Electrical Workers
BUS 11	Pre-filed Testimony of Tiler Eaton on behalf of the International Brotherhood of Electrical Workers

[Return to top of page](#)

All documents have been saved in Portable Document Format (.pdf). 

New Hampshire Site Evaluation Committee
 21 South Fruit Street | Suite 10 | Concord, NH 03301
 (603) 271-2435 | TDD Access: Relay NH 1-800-735-2964 | Hours: M-F, 8am-4:30pm

New Hampshire
Site Evaluation Committee

* Certified Record *


**Northern Pass Transmission - Eversource
SEC Docket No. 2015-06**

Exhibits 3: City of Franklin and City of Berlin

[Click here to go to the bottom of the list.](#)

TAB	DESCRIPTION & LINK
FRANKLIN-BERLIN 1	Pre-filed Testimony of Mayor Paul Grenier on Behalf of the City of Berlin dated December 28, 2016.
FRANKLIN-BERLIN 2	Pre-filed Testimony of Elizabeth A. Dragon dated January 11, 2017.

[Return to top of page](#)

All documents have been saved in Portable Document Format (.pdf). 

New Hampshire Site Evaluation Committee
21 South Fruit Street | Suite 10 | Concord, NH 03301
(603) 271-2435 | TDD Access: Relay NH 1-800-735-2964 | Hours: M-F, 8am-4:30pm

New Hampshire
Site Evaluation Committee

* Certified Record *

**Northern Pass Transmission - Eversource
 SEC Docket No. 2015-06**

Exhibits 4: Counsel for the Public

[Click here to go to the bottom of the list.](#)

TAB	DESCRIPTION & LINK
CFP 1	NPT Project Route Map
CFP 2	Dewberry Maps 1-8
CFP 3	Project Map Proposed Route Pittsburg Clarksville Feb 2016 Supplement
CFP 4	NPT Underground Connecticut River Map
CFP 5	NPT-PI-RPI Parcels Pittsburg to Dixville- NPT DIS 004333
CFP 6	Ausere Pre-Filed Testimony Attachment C- NPT DIS 090400 (organizational chart)
CFP 7	Northern Pass Community Outreach Minutes dated 11-9-15 -NPT DIS 008212
CFP 8	Confidential Evaluation of UG Alternatives For NPT- NPT DIS 008245 **CONFIDENTIAL MATERIAL INCLUDED**
CFP 9	Confidential Schedule of Estimated Annual Revenue - NPT DIS 047792 **CONFIDENTIAL MATERIAL INCLUDED**
CFP 10	Draft Review of Potential Route - NPT DIS 008096
CFP 11	Sansoucy Testimony Ex 9- NH Alternative Route Map
CFP 12	Sansoucy Supplemental Ex 24 Track 1 (Picture of Quebec 2 Transmission Lines)
CFP 13	Brooks-Concord Monitor-National Grid Proposes A Northern Pass-Like Power Line Line
CFP 14	Cousineau -Union Leader -National Grid Wants A NH Transmission Line
CFP 15	Confidential Joint Development Agreement- NPT DIS 008445-001 **CONFIDENTIAL MATERIAL INCLUDED**
CFP 16	Unexecuted Copy of TSA 10-4-2010 (Filed with the Application)
CFP 17	Confidential Amended TSA Dated 1-25-16- NPT DIS 008975 **CONFIDENTIAL MATERIAL INCLUDED**
CFP 18	Letter from Eversource to Hydro Quebec dated 01-26-17 (TSA)
CFP 19	Letter from Eversource to PUC dated 03-27-17 (Lease)
CFP 20	Confidential Delivery Performance Agreement- NPT DIS 009143 **CONFIDENTIAL MATERIAL INCLUDED**
CFP 21	Confidential Letter Agreement For Recovery of Costs- NPT DIS 009203 **CONFIDENTIAL MATERIAL INCLUDED**
CFP 22	HQ Press Release Re Payment of US Line dated 03/08/17
CFP 23	HQ Press Release-NPT HQ Stand On Project dated 03/09/17
CFP 28	Forward NH Sec Joint Agency Hearing dated 03-10-16
CFP 30	PUC Order No 26000 on PPA dated 03-27-17
CFP 31	Memo of Agreement Forward NH Funds Rogers Campground - NPT DIS 009296
CFP 34	Forward NH Fund Articles of Agreement- NPT DIS 183072
CFP 35	Forward NH Fund Bylaws - NPT DIS 183078
CFP 36	Coos Jobs Creation Assn Article dated 01/29/14- NPT DIS 009258
CFP 37	Coos County Job Creation Assn Formation Docs filed 01/27/14- NPT DIS 009250

CFP 38	Coos County Business And Employers Group Formation Docs dated 02/05/16
CFP 39	Coos County Business And Employers Petition to Intervene
CFP 40	Quinlan Testimony Ex L -Guarantee Program Overview- NPT DIS 183114
CFP 41	Quinlan Testimony Ex M - Claims Process - NPT DIS 183116
CFP 42	Quinlan Testimony Ex H Town MOU-NPT DIS 183100
CFP 43	Tucker-Ride The Wilds Returns Coos County Job Creation Grant dated 09/30/2015
CFP 44	KEMA Feasibility Study
CFP 45	2007 PUC Background Report
CFP 46	NPT No Loop Constraints And Opportunities - NPT DIS 031518
CFP 47	Coos Loop Upgrade -NPT DIS 031446
CFP 48	HQ Guaranty Agreement- NPT DIS 009193
CFP 49	Applicants Data Request Response to Counsel for the Public Data Request Set 1
CFP 52	Applicants Data Request Response to City of Berlins Data Requests
CFP 53	Applicants Data Request Response to Berlin Follow Up Regarding Coos Loop
CFP 61	Children's Health Report Excerpts
CFP 62	Citizens EMF
CFP 63	ICNIRP Guidelines 1998
CFP 63A	ICNIRP Guidelines 2010
CFP 64	National Grid Gspl Map - NH Vt-4
CFP 65	Letter from ISO New England to Northeast Utilities dated 12-31-2013
CFP 67	Clarksville Meeting Minutes dated 11-1-10
CFP 68	Dalton Meeting Minutes dated 11-9-2010
CFP 69	NPT Project Map of North Section Exhibit 7a- NPT DIS 008105
CFP 70	Northern Pass Community Outreach Minutes dated 11-9-15 -NPT DIS 008212
CFP 71	Coos County Jobs Creation Assn Funding Schedule- NPT DIS 009248
CFP 72	Coos County Jobs Creation Assn Seed Money Grants- NPT DIS 009261
CFP 75	Joint Use Agreement Between PSNH And Portland Natural Gas- NPT DIS 033109
CFP 76	ABB Report dated 06-03-16 -NPT DIS 036244
CFP 82	NPT Proposed Route Cross Sections- NPT DIS 090445
CFP 94	Responses to Requests 9-10 His Panel- Ts2 His#9- NPT DIS 090705
CFP 108	SCENIHR - Health Effects of EMF dated 01-20-15
CFP 112	Confidential New Hampton Northern Pass Forward NH Plan 10-19 Public Meeting Minutes- NPT DIS 004305-001 **CONFIDENTIAL MATERIAL INCLUDED**
CFP 116	Confidential All RPI Owned Properties Ts1 5- NPT DIS 158462 **CONFIDENTIAL MATERIAL INCLUDED**
CFP 117	Confidential RPI Properties to Be Leased Ts1 5 -NPT DIS 158465 **CONFIDENTIAL MATERIAL INCLUDED**
CFP 118	Confidential Map of Property to Be Leased Ts1 5- NPT DIS 158467 **CONFIDENTIAL MATERIAL INCLUDED**
CFP 120	Connecticut Petition 754 Best Management Practices for EMF
CFP 121	EUCI Strategic Communication for Transmission Projects (8/19/14)
CFP 122	List of Classifications
CFP 123	Letter from ISO to Northeast Utilities dated 01-09-2014
CFP 124	Letter from ISO to Northeast Utilities dated 02-23-2014
CFP 126	Letter from ISO to Eversource dated 07-19-2016
CFP 127	Letter from Federal Energy Regulatory Commission to Senator Jeanne Shaheen

CFP 128	ISO Interconnection Request for Transmission Upgrade
CFP 129	David Taylor (Dewberry) Pre-filed Testimony (Aboveground) (11/15/16)
CFP 130	David Taylor (Dewberry) Pre-filed Testimony (Underground) (12/30/16)
CFP 131	Adam Zysk (Dewberry) Pre-filed Testimony (Aboveground) (11/15/16)
CFP 132	Adam Zysk (Dewberry) Pre-filed Testimony (Underground) (12/30/16)
CFP 133	Adam Zysk (Dewberry) Supplemental Pre-Filed Testimony (04/17/17)
CFP 134	Brenden Alexander (Dewberry) Pre-filed Testimony (Aboveground) (11/15/16)
CFP 135	Earle C. (Rusty) Bascom (ECE) Pre-filed Testimony (12/30/16)
CFP 136	Lew-Smith, Parsons, Amaral and Reynolds (Arrowwood) Pre-Filed Testimony (12/30/16)
CFP 137	Lew-Smith, Parsons, Amaral and Reynolds (Arrowwood) Supplemental Pre-Filed Testimony (04/17/17)
CFP 138	Buscher, Palmer and Owens (TJ Boyle) Pre-filed Testimony (12/30/16)
CFP 139	Buscher, Palmer and Owens (TJ Boyle) Supplemental Pre-Filed Testimony (04/17/17)
CFP 140	Patricia O'Donnell (Heritage) Pre-filed Testimony (11/15/16)
CFP 141	Patricia O'Donnell (Heritage) Pre-filed Supplemental Testimony (4/17/17)
CFP 142	Newell and Weiss (Brattle Group) Pre-filed Testimony (12/30/16)
CFP 143	CONFIDENTIAL Newell and Weiss (Brattle Group) Revised Report (2/10/17) **CONFIDENTIAL MATERIAL INCLUDED**
CFP 144	Newell and Weiss (Brattle Group) Supplemental Pre-Filed Testimony (4/17/17)
CFP 145	CONFIDENTIAL Newell and Weiss (Brattle Group) Supplemental Testimony Exhibit A (4/17/17) **CONFIDENTIAL MATERIAL INCLUDED**
CFP 146	Thomas E. Kavet (Kavet, Rockler) Pre-filed Testimony (12/30/16)
CFP 147	Dr. Nicolas O. Rockler (Kavet, Rockler) Pre-filed Testimony (12/30/16)
CFP 148	Kavet and Rockler Supplemental Pre-Filed Testimony (4/17/17)
CFP 148A	Kavet and Rockler Supplemental Report corrected pages 41, 42 and 76
CFP 152	Applicants' Responses to New England Power Generators Association's Data Requests
CFP 154	Applicants' Responses to Non-Abutting Property Owner's Group 2 Stark to Bethlehem's Data Requests
CFP 155	Applicants' Responses to Non-Abutting Property Owner's Group 4 Southern Ashland to Deerfield's Data Requests
CFP 159	Applicants' Redacted Responses to Technical Session Memorandum 03/03/17
CFP 175	Applicants' NH DOT Submittal (12/07/16)
CFP 176	Applicants' NH DOT Submittal WMNF, SHEB, and ROCK (12/13/16)
CFP 177	Applicants' NH DOT Submittal dated (11/30/16)
CFP 192	E-mail from N. Scott to O. Rochon and J. Kayser re Concrete Road Base Route 3
CFP 193	Open Trench Construction Concrete-Dump Truck Estimate-Dewberry Report pg. 19
CFP 194	Photograph of Intersection of North Hill Road and Bear Rock Road
CFP 195	Photograph of Transition Station 3
CFP 196	Photograph of North Hill Road Near Cemetery
CFP 197	Eversource Construction Organizational Chart
CFP 198	Access Route Lengths by Town
CFP 199	Construction Chart-Dewberry Report pg. 9
CFP 200	Trenchless Operations Chart-Dewberry Report pgs. 26-27
CFP 201	Stages of Horizontal Directional Drilling-ECE Report pg. 15
CFP 202	Detour Route Around Main St between Merrill St and center of Plymouth
CFP 208	Photograph Underground Utility Construction Equipment 4
CFP 209	Photograph Underground Utility Construction Equipment 5

CFP 210	Photograph Underground Utility Construction Equipment 6
CFP 211	Photograph Underground Utility Construction Equipment 7
CFP 212	Dewberry Report p 10-Figure 5A
CFP 213	Dewberry Report p 11-Figure 6
CFP 214	Dewberry Report p 16-Figure 16
CFP 215	Dewberry Report p 17-Figure 17
CFP 216	Dewberry Report p 12-Figure 9
CFP 217	ECE Report p 27-Figure 17
CFP 218	ECE Report p 28-Figure 19
CFP 219	NPT Application Section (g) p 24
CFP 220	NPT Project Maps Preliminary Design 02-2016 Revision excerpt -Pg 2
CFP 221	NPT Project Map Preliminary Design 02-2016 Revision excerpts -Overhead Tower Profiles
CFP 222	Excerpts from Applicants' Ex 1 Appendix 6c NHDES Alteration of Terrain Plans-App 05328 to 05750
CFP 223	Excerpts from Applicants' Ex 1 Appendix 6c NHDES Alteration of Terrain Plan-App 05560 to 05636
CFP 224	Dewberry Underground Detour Map
CFP 225	Dewberry Pre-Filed Testimony Exhibit D-A Photo Simulation Unnamed Pond Deerfield
CFP 226	ECE Report p 21-Figure 13
CFP 227	KeyMap NRTHC100 from Applicants NHDOT submittal dated (11/30/16)
CFP 228	LF NPT to Pittsburg Selectmen dated (12/2/16)
CFP 229	LF NPT to Clarksville Selectmen dated (12/2/16)
CFP 230	LF NPT to Stewartstown Selectmen dated (12/2/16)
CFP 231	LF NPT to Stewartstown landowner dated (12/2/16)
CFP 232	LF NH DOT to PAR Electrical Contractors dated (12/2/16)
CFP 233	LF NH DOT to PAR Electrical Contractors dated (2/10/17)
CFP 234	LF NH DOT to PAR Electrical Contractors dated (3/27/17)
CFP 235	LF NH DOT to SEC re permit conditions dated (4/3/17)
CFP 236	NH DOT Conference Report dated (1/30/17)
CFP 237	Dewberry Report pg. 29 - Figure 29
CFP 238	Dewberry Report pg. 30 - Figure30
CFP 239	Dewberry Report pg. 15 - Figure 13
CFP 240	Dewberry Report pg. 15 - Figure 14
CFP 241	Dewberry Report pg. 37 - Figure 39
CFP 242	ECE Report pg. 32 - Figure 24
CFP 243	Dewberry Report pg. 14 - Figure 11
CFP 244	Dewberry Report pg. 14 - Figure 12
CFP 245	ECE Report pg. 27- Figure 18
CFP 246	ECE Report pg. 27- Figure 18
CFP 247	ECE Report pg. 27- Figure 18
CFP 248	Dewberry Report pg. 11 - Figure 7
CFP 249	Email from W. Carpenter to C. Allwarden dated (8/29/16)
CFP 250	Cape Horn Map
CFP 253	Capacity Offer Stack Example
CFP 255	ISO-NE Forward Capacity Auction 11 Results Summary

CFP 256	<u>LEI Figure 14 - Indicative Internal Supply Curve NE Project Case 2024 (10/16/15)</u>
CFP 257	<u>Brattle Group Figure 9 - Scenario 1 Supply Response to NPT Entry in 2 Years (2/10/17)</u>
CFP 258	<u>Eversource Invoice</u>
CFP 259	<u>LEI January 2013 Press Release</u>
CFP 260	<u>Must run coal plant to shut down in 2017 - The Boston Globe</u>
CFP 261	<u>ISO-NE Forward Capacity Auction 10 Results Summary</u>
CFP 262	<u>ISO-NE Key-Stats-Markets</u>
CFP 263	<u>LEI Figure 1 - Annual Wholesale Electricity Benefits Summary Chart (3/17/17)</u>
CFP 264	<u>CONFIDENTIAL LEI Figure 13 - Wholesale Capacity Market Benefits under Updated Analysis (3/17/17)</u> <u>**CONFIDENTIAL MATERIAL INCLUDED**</u>
CFP 265	<u>CONFIDENTIAL LEI Figure 21 - Base Case Capacity Prices Chart(10/16/15) **CONFIDENTIAL MATERIAL INCLUDED**</u>
CFP 266	<u>LEI Figure 18 - Estimate of HQP Capacity Supply-Demand Outlook (4/17/17)</u>
CFP 267	<u>HQD AnnexeC 12dec2016</u>
CFP 268	<u>Translation of HQD Annexe C 12 December 2016 page 2</u>
CFP 269	<u>HQ Production - Other Sources of Supply</u>
CFP 270	<u>HQ Annual-Report-2016</u>
CFP 271	<u>IESO 18MonthOutlook 2017mar</u>
CFP 272	<u>JDQ LaJoie - Ontario to Purchase HQ Surplus</u>
CFP 273	<u>NPT Clean Energy RFP Overview</u>
CFP 274	<u>Quebec-New Hampshire Interconnection</u>
CFP 275	<u>HQ Service Agreement for Long-term Point to Point Transport Service Annex 1 3 4 6</u>
CFP 276	<u>MA RFP and Appendices</u>
CFP 277	<u>HQ Strategic Plan 2016-2020</u>
CFP 278	<u>ISO-NE 2014 Regional System Plan Transmission Project Map</u>
CFP 279	<u>Granite State Power Link Program Overview</u>
CFP 280	<u>Section 83D Bidder Conference 04/25/17</u>
CFP 281	<u>CONFIDENTIAL LEI Figure 10 Wholesale Market Benefits Updated Analysis (3/17/17) **CONFIDENTIAL MATERIAL INCLUDED**</u>
CFP 282	<u>LEI Figure 4 New England Retail Electricity Costs Savings Chart (10/16/15)</u>
CFP 283	<u>Brattle 04/17/17 Average Annual NH Savings Chart</u>
CFP 285	<u>Average Monthly Residential Bill 2015</u>
CFP 286	<u>Comparison of Monthly Bill Savings - 621 kWh</u>
CFP 290	<u>LEI 03/17/17 Page 8</u>
CFP 291	<u>Kavet Pre-filed Testimony re Champlain VT 12/08/14</u>
CFP 292	<u>LEI Figure 40 - Direct Jobs Created by NPT Chart (10/16/15)</u>
CFP 293	<u>LEI Figure 47 - Estimated New Jobs Direct-Indirect Chart (10/16/15)</u>
CFP 294	<u>LEI Figure 49 Estimated New Jobs First 11 Years Chart (10/16/15)</u>
CFP 295	<u>LEI Figure 50 - Estimated New Jobs First 11 Years by State Chart (10/16/15)</u>
CFP 296	<u>Kavet Pre-filed Testimony Table 3 (12/30/16)</u>
CFP 297	<u>Kavet Pre-filed Testimony Table 7 (12/30/16)</u>
CFP 298	<u>LEI Figure 48 Estimated Increase in State GDPs Chart (10/16/15)</u>
CFP 299	<u>LEI Figure 51 Estimated Increase in State Annual GDP First 11 Years Chart (10/16/15)</u>
CFP 300	<u>Kavet Pre-filed Testimony Table 14 (12/30/16)</u>

CFP 301	<u>LEI Figure 42 Direct Spending by NPT Chart (10/16/15)</u>
CFP 302	<u>LEI Figure 22 Delists modeled in FCAs 12-16 (3/17/17)</u>
CFP 303	<u>Mass Dept. Public Utilities No 17-32 Order re RFP 03/27/17</u>
CFP 304	<u>American Marten</u>
CFP 305	<u>Northern Long-eared Bat</u>
CFP 306	<u>Eastern Small-footed Bat</u>
CFP 308	<u>Common Nighthawk</u>
CFP 311	<u>Bicknell's Thrush</u>
CFP 313	<u>Brook Trout</u>
CFP 315	<u>Frosted Elfin Butterfly</u>
CFP 316	<u>Karner Blue Butterfly</u>
CFP 317	<u>Persius Duskywing Skipper Butterfly</u>
CFP 318	<u>Canada Lynx</u>
CFP 320	<u>Licorice Goldenrod</u>
CFP 321	<u>Small Whorled Pogonia</u>
CFP 322	<u>Wild Lupine</u>
CFP 323	<u>Red Three-awn</u>
CFP 324	<u>Spiked Needle Grass</u>
CFP 327	<u>Black Racer Snake</u>
CFP 328	<u>Hognose Snake</u>
CFP 329	<u>Blandings Turtle</u>
CFP 330	<u>Spotted Turtle</u>
CFP 331	<u>Wood Turtle</u>
CFP 332	<u>Arrowwood Report Appendix B Fig 1 – Bat Impact Assessment</u>
CFP 333	<u>Applicants Appx 36 Appendix C – Table 1 Risk Assessment by Section</u>
CFP 336	<u>Applicants Response to 2/21/17 Tech Session Environmental DR #7</u>
CFP 337	<u>Letter from NH Fish and Game to US Dept. of Energy 04/04/2016</u>
CFP 338	<u>CONFIDENTIAL App Ex 001-Appendix 35 Rare Threatened and Endangered Plants and Exemplary Natural Communities Report Appendix D – Figures of Impact Areas -Wild Lupine Map – APP22133 **CONFIDENTIAL MATERIAL INCLUDED**</u>
CFP 339	<u>CONFIDENTIAL App Ex 001-Appendix 35 Rare Threatened and Endangered Plants and Exemplary Natural Communities Report Appendix D – Figures of Impact Areas -Wild Lupine Map – APP22134 **CONFIDENTIAL MATERIAL INCLUDED**</u>
CFP 340	<u>CONFIDENTIAL App Ex 001-Appendix 35 Rare Threatened and Endangered Plants and Exemplary Natural Communities Report Appendix D – Figures of Impact Areas –Licorice Goldenrod – APP22127 **CONFIDENTIAL MATERIAL INCLUDED**</u>
CFP 341	<u>Applicants' NHDES Submission Plant Protection Avoidance and Minimization Measures dated 01/27/2017 Revised 03-1-2017 – NPT DIS 177516</u>
CFP 342	<u>Applicants' NHDES Submission Plant Protection Avoidance and Minimization Measures Revised 01/27/2017 –NPT DIS 176904</u>
CFP 343	<u>Northern Pass EIS Meeting Minutes 7/23/13</u>
CFP 344	<u>NH Fish and Game Meeting Minutes 9/3/15</u>
CFP 345	<u>Groton Wind LLC Economic Analysis Memorandum 3/5/10</u>
CFP 347	<u>Merrimack Valley Reliability Project Economic Impact Study</u>
CFP 348	<u>Moffet Report on Effect of Proposed PILOT Payments on 2008 Groton Tax Rates dated October 2009</u>

CFP 351	Fox News Article 3/18/14
CFP 352	Oregon Standoff Civilian Crossing Fenced Utility Area
CFP 354	Portland Natural Gas Select Fiscal and Economic Impact October 1996 (Applicants' Tech Session Data Request Round#8 Responses – Orderly Development – Oct. 28 – #1 –NPT DIS 158788)
CFP 355	Nichols Travel & Tourism Website
CFP 356	Nichols Tourism Listening Session Emails
CFP 357	Whales Tale Water Park Information
CFP 358	Jericho Outdoors Information
CFP 359	Nichols Great North Woods Listening Session
CFP 360	Emails re Nichols Tourism Listening Session Notes
CFP 361	Berlin-Coos County Historical Society Information
CFP 362	North American Industry Classification
CFP 363	US DOL SIC Division Structure
CFP 364	Travel and Tourism Satellite Accounts 2012
CFP 365	Nichols Table 5-1 Comparison
CFP 366	SSI Debrief Pack for Nichols Tourism Group
CFP 368	VisitNH-Things to Do Festival Calendar
CFP 369	NH Magazine NH Fairs and Festivals Schedule
CFP 370	Letter Franconia Police Department regarding yearly event information
CFP 371	Map of New Hampshire Highways
CFP 372	Nichols NH's Image as a Travel Destination December 2002 (NPT DIS 058541)
CFP 373	Nichols NH's Image as a Travel Destination March 2003(NPT DIS 058599)
CFP 375	Chalmers Spreadsheet re properties 100ft of ROW (NPT DIS 079339)
CFP 376	Chalmers and Voorvart – Appraisal Journal Summer 2009 MACT Study
CFP 377	Chalmers - HVTL and Montana Real Estate Values Study 2012
CFP 378	Chalmers - Transmission Line Impacts on Rural Property Value
CFP 379	Chalmers - HVTL and Rural Western Real Estate Values
CFP 380	MSTI Review Project - Transmission Lines & Property Value Impacts 2012
CFP 381	Excerpt from Towers Turbines and Transmission Lines. Impacts on property value, S. Bond, S. Sims & P. Dent (Eds), Chicester, Wiley-Blackwell, 2013
CFP 382	Chalmers Spreadsheet (NPT DIS 055791)
CFP 383	Chalmers Spreadsheet re HVTL Impact 10 Case Study Properties (NPT DIS 055789)
CFP 385	Jensen, Chris. Appraisal Triggers Latest Dispute Over Northern Pass. New Hampshire Public Radio Nov. 2012
CFP 386	Chalmers memorandum re REAL Blog 05-9-12
CFP 387	E-mail form P. Stearns to M. Bellis and Chalmers re MLS Data (NPT DIS 055786)
CFP 388	USDOE Socioeconomics Technical Report for the DEIS (NPT DIS 055830)
CFP 391	Underwood - Impact on Value of HVTL: Town of Deerfield and Littleton. May 2011
CFP 392	Underwood Chapter 13 Voluntary Bankruptcy Petition
CFP 393	Underwood Bankruptcy Adversary Proceeding Complaint
CFP 394	Local Historic Districts of NH Survey Report 2012
CFP 396	Applicants Response to Tech Session Memo for 10/14/16 Response 2 (NPT DIS 166870)
CFP 397	How to Apply National Register Criteria for Evaluation-National Registry Bulletin 15
CFP 398	AG Area Form-Peaked Hill Road Historic District (NPT DIS 180713)
CFP 401	AG Area Form-Plain Road Historic District (NPT DIS 180304)

CFP 402	AG Area Form-Plain Road Historic District (NPT_DIS 180337)
CFP 403	AG Area Form-Dana Hill Agricultural District (NPT_DIS 180855)
CFP 404	AG Area Form-Dana Hill Agricultural District (NPT_DIS 180796)
CFP 405	AG Area Form-Page Hill Agricultural Historic District (NPT_DIS 181101)
CFP 406	AG Area Form-Boston Concord Montreal RR Historic District (NPT_DIS 180988)
CFP 410	Individual Industry Form-NHDHR Inventory CNT0010 (NPT_DIS 181456)
CFP 412	Effects - CNT0010 - Windswept Farm, 63 Old Schoolhouse Road
CFP 416	VT Telecom Historic Effect Criteria
CFP 417	36 CFR 800.16
CFP 419	Letter Devine from NHDHR re request for report 1/7/16
CFP 420	NHDHR letter re revised application review 12/2/15
CFP 421	Email from D. Bisbee re additional materials 3/3/15 (NPT_DIS 028815)
CFP 422	Preservation Company Report 3/3/15 (NPT_DIS 028818)
CFP 424	Email thread re Boisvert complaint and responses 04/2016 (NPT_DIS 029515)
CFP 425	NHDHR letter dated 11/30/15 (NPT_DIS 029848)
CFP 427	Effects Sheet-DUM-PRHD - Plain Road HD
CFP 431	Effects Table to DHR-NWH-DHAD - Dana Hill Agricultural District
CFP 433	Effects Sheet-WHI-Page Hill Ag District, Twin Mt Rd
CFP 436	Effects - CON0188 - Maple View Farm, 183 Shaker Rd
CFP 438	Effects - NR - Deerfield Center HD
CFP 439	36 CFR 800.5
CFP 440	Area Form - King's Square
CFP 441	Area Form - North Road Agricultural Historical District
CFP 442	Area Form - Digital Photos North Road Agricultural Historical District
CFP 443	NH DHR Summary and Status 8/25/17
CFP 444	NH Lakes Study -Water Quality Potential Decline May 2007
CFP 445	Highland Wind Survey Research Report March 2011
CFP 446	Hancock Wind Project Tunk Mountain Intercepts Final Report Appdx D-October 2012
CFP 447	FRI-A5 Visual Impact Assessment Wind Energy and the Maine Wind Energy Act
CFP 448	Blue Hill Wind Project DeWan Pre-Filed Testimony
CFP 449	Black Nubble Wind Farm Section 6 Visual Scenic Report
CFP 451	DeWan Maine Power Reliability Program Ex 6-2 Roadside Buffer Report (NPT_DIS 166316-NPT_DIS 16678)
CFP 456	National Cooperative Highway Research Program Report 741
CFP 458	NH-Statewide Outdoor Recreation Plan (SCORP) 2013-2018 Ch-2
CFP 459	Photo Simulation Boyle Photo Route 3 Howland Rd Clarksville
CFP 460	Photo Simulation Boyle North Rd Stark
CFP 461	Deerfield Communicator Article Town Forest Easement 2014
CFP 462	DeWan NPT Scenic Resource Spreadsheet Subarea 1-6
CFP 464	Deerfield Historic Sites Map
CFP 465	Maine DEP Standard Operating Procedure Scenic
CFP 466	NPT Resource Evaluation Charts
CFP 468	Pemigewasset NPT Resource Evaluation Charts
CFP 469	Historic Resource Assessment - ASHL45 Railroad Bridge

CFP 470	DeWan Photo Bridgewater-Ashland Pemigewasset Crossing (NPT_DSC_0413)
CFP 471	Normandeau Meeting Summaries (NPT_DIS_158509)
CFP 488	Project Labor Agreement July 2007
CFP 489	NHDOT Standard Specs 2016-Sec 211 excerpt
CFP 490	NH DOT Exception Request List from Applicants
CFP 491	NH DOT Exception Request List
CFP 493	DOT letter to NPT 8/11/17
CFP 494	NHDOT Highway Design Conference Reports
CFP 495	BL Companies Survey Report letter 4/19/17
CFP 496	NHDOT_ER Decision 7/14/17
CFP 497	Group 1 Exception Request 1_rev2.pdf
CFP 498	Group 1 Exception Request 2_rev2-1.pdf
CFP 499	Group 1 Exception Request 3_rev3.pdf
CFP 500	Group 1 Exception Request 4_rev3.pdf
CFP 501	Group 1 Exception Request 5_rev3.pdf
CFP 502	Group 1 Exception Request 6_rev2.pdf
CFP 503	Group 1 Exception Request 7-rev1.pdf
CFP 504	Group 1 Exception Request 9_rev2.pdf
CFP 505	Group 1 Exception Request 10-rev1.pdf
CFP 506	Group 1 Exception Request 11a-rev2.pdf
CFP 507	Group 1 Exception Request 11b-rev2.pdf
CFP 508	Group 2 Exception Request 12.pdf
CFP 509	Group 2 Exception Request 13.pdf
CFP 510	Group 2 Exception Request 15.pdf
CFP 511	Group 2 Exception Request 16.pdf
CFP 512	Group 2 Exception Request 17.pdf
CFP 513	Group 2 Exception Request 18.pdf
CFP 514	Group 2 Exception Request 20.pdf
CFP 515	Group 2 Exception Request 22-rev1.pdf
CFP 516	Group 2 Exception Request 23-rev1.pdf
CFP 517	Group 2 Exception Request 31-rev1.pdf
CFP 518	Group 2 Exception Request 34.pdf
CFP 519	Group 2 Exception Request 36.pdf
CFP 520	Group 2 Exception Request 37.pdf
CFP 521	Group 3 Exception Request 39_rev1.pdf
CFP 522	Group 3 Exception Request 40_rev1.pdf
CFP 523	Group 3 Exception Request 41.pdf
CFP 524	Group 3 Exception Request 42_rev1.pdf
CFP 525	Group 3 Exception Request 45.pdf
CFP 526	Group 3 Exception Request 47.pdf
CFP 527	Group 3 Exception Request 48.pdf
CFP 528	Group 3 Exception Request 52_rev1.pdf
CFP 529	Group 3 Exception Request 54.pdf


CFP 530	Group 3 Exception Request 55.pdf
CFP 531	Group 3 Exception Request 56_revl.pdf
CFP 532	Group 3 Exception Request 58_revl.pdf
CFP 533	Group 4 Exception Request 64.pdf
CFP 534	Group 4 Exception Request 65_revl.pdf
CFP 535	Group 4 Exception Request 67_revl.pdf
CFP 536	Group 4 Exception Request 69.pdf
CFP 537	Group 4 Exception Request 70_revl.pdf
CFP 538	Group 4 Exception Request 73.pdf
CFP 539	Group 4 Exception Request 74_revl.pdf
CFP 540	Group 4 Exception Request 77_revl.pdf
CFP 541	Group 4 Exception Request 79_revl.pdf
CFP 542	Group 4 Exception Request 82.pdf
CFP 543	Group 4 Exception Request 83_revl.pdf
CFP 544	Group 4 Exception Request 85_revl.pdf
CFP 545	Group 4 Exception Request 89_revl.pdf
CFP 546	Group 4 Exception Request 93_revl.pdf
CFP 547	Group 4 Exception Request 95_revl.pdf
CFP 548	Group 11 Exception Request 178a.pdf
CFP 549	Group 11 Exception Request 180.pdf
CFP 550	Group 11 Exception Request 182.pdf
CFP 551	Group 11 Exception Request 184.pdf
CFP 552	Group 6 Exception Request 101.pdf
CFP 553	Group 6 Exception Request 102.pdf
CFP 554	Group 6 Exception Request 104.pdf
CFP 555	Group 6 Exception Request 108.pdf
CFP 556	Group 6 Exception Request 114.pdf
CFP 557	Group 7 Exception Request 115.pdf
CFP 558	Group 7 Exception Request 117.pdf
CFP 559	Group 7 Exception Request 119.pdf
CFP 560	Group 7 Exception Request 121.pdf
CFP 561	Group 7 Exception Request 122.pdf
CFP 562	Group 7 Exception Request 125.pdf
CFP 563	Group 7 Exception Request 131.pdf
CFP 564	Group 7 Exception Request 134.pdf
CFP 565	Group 8 Exception Request 138.pdf
CFP 566	Group 8 Exception Request 142.pdf
CFP 567	Group 8 Exception Request 144.pdf
CFP 568	Group 8 Exception Request 145.pdf
CFP 569	Group 8 Exception Request 146.pdf
CFP 570	Group 8 Exception Request 147.pdf
CFP 571	Group 8 Exception Request 148.pdf
CFP 572	Group 8 Exception Request 149.pdf

CFP 573	Group 8 Exception Request 151.pdf
CFP 574	Group 9 Exception Request 153.pdf
CFP 575	Group 9 Exception Request 155.pdf
CFP 576	Group 9 Exception Request 157.pdf
CFP 577	Group 9 Exception Request 160.pdf
CFP 578	Group 9 Exception Request 162.pdf
CFP 579	Group 9 Exception Request 168.pdf
CFP 580	Group 10 Exception Request 171.pdf
CFP 581	Group 10 Exception Request 173.pdf
CFP 582	Forward NH Plan correspondence with NHDOT re exception requests
CFP 583	Coos County Map
CFP 584	Balsam Resort Expansion Simulation
CFP 586	KRA Table 16-17
CFP 587	Distance Zones Chalk
CFP 588	Photo Simulation Mount Lafayette Viewpoint FR-2b
CFP 589	Photo Simulation So Kinsman Mountain L1-5c
CFP 590	Deerfield Substation Existing Conditions
CFP 591	Deerfield Substation Proposed Conditions
CFP 592	HDD 12 ER 104 Google Maps Image - NPT
CFP 593	Dewberry Franconia Traffic Control Simulation
CFP 594	Plymouth HDD
CFP 595	Sugar Hill Red List Bridge
CFP 596	Sketch of in-line vault installation
CFP 597	HQ Annex E Reconciliation of Capacity Balances w translation
CFP 598	HQ Annex C Demonstration of Reliable Capacity w translation
CFP 599	HQ Distribution R-3986-2016 excerpt w translation
CFP 600	ES-Q2 2017 Eversource Energy Earnings Call Transcript
CFP 601	HQD Supply Plan 2017-2026
CFP 602	2016 TE-697823-4 Annual Report KBB NH FINAL
CFP 606	Google Map of Bethlehem
CFP 607	Pembroke Zoning Ordinance excerpt
CFP 608	Bethlehem Tax Map 201
CFP 609	Whitefield Map
CFP 610	Whitefield Tax Map Parcel 28-668 Jefferson Road
CFP 611	Whitefield Property Card 668 Jefferson Road (Parcel 28)
CFP 612	Whitefield Tax Map Parcel 15-659 Jefferson Road
CFP 613	Whitefield Property Card 659 Jefferson Road (Parcel 15)
CFP 614	NPT Letter to NHDOT re draft survey report of WBR3 dated 10/20/17
CFP 615	WBRD3-1-draft-survey
CFP 616	NPT Letter to NHDOT re draft survey report of WMNF dated 10/20/17
CFP 617	WMNF-1-draft-survey
CFP 618	Excerpt Ahern Pre-Filed Testimony Ex D
CFP 619	Exception Request 3_rev4

CFP 620	<u>Exception Request 4_rev4</u>
CFP 621	<u>NH DOT Approval Exception Request 3 and 4_rev 4</u>
CFP 622	<u>Adjourned Town Meeting Minutes dated 5/5/31</u>
CFP 623	<u>Map depicting Rte 3 ROW per 5/5/31 Minutes</u>
CFP 624	<u>Map from Pastoriza Late Pre-Filed Testimony 12/3/16</u>
CFP 625	<u>Excerpt Pastoriza Pre-Filed Testimony (JT Muni 111)</u>
CFP 626	<u>Boundary & Evidence Plan Bruce Ahern (GCRD Plan#11787)</u>
CFP 627	<u>Excerpt Pastoriza Pre-Filed Testimony (JT Muni 111)</u>
CFP 628	<u>Dana Hill Road</u>
CFP 629	<u>Old Bristol Road</u>
CFP 630	<u>Gordon Hill Road-Burleigh Mountain Google image</u>
CFP 632	<u>Exception Request 3_rev3</u>
CFP 633	<u>Blanding Turtle Photo</u>
CFP 634	<u>Deerfield Scenic Resources</u>
CFP 635	<u>PSNH D118 Transmission Line Sheet</u>
CFP 636	<u>Excerpt Berglund 11-15-16 Photos</u>
CFP 637	<u>Excerpt Berglund 12-30-16 Photos</u>
CFP 638	<u>Excerpt Menard obo Burnett 11-15-16, Exhibit 2</u>
CFP 639	<u>Excerpt Menard obo Burnett 12-30-16, Attachment 11</u>
CFP 640	<u>Excerpt Menard obo Menard Forest, Exhibit 2</u>
CFP 641	<u>Excerpt Deerfield 2015 Valuation Update</u>
CFP 642	<u>Excerpt Cote-Adami 4-17-17, Attachment B</u>
CFP 643	<u>Exception Request 99_rev1</u>
CFP 644	<u>Exception Request 100</u>
CFP 645	<u>Exception Request 103</u>
CFP 646	<u>Hydro Quebec Press Release 11-20-17</u>
CFP 647	<u>Excerpt Cote-Adami 4-17-17 Photo A</u>
CFP 648	<u>Excerpt Cote-Adami 4-17-17 Photo B</u>
CFP 649	<u>Deerfield Driveway-Road Cut Regulations</u>
CFP 650	<u>Deerfield Permanent Driveway Application</u>
CFP 651	<u>Deerfield Open Space Plan 2010 excerpt</u>
CFP 652	<u>Cohos Trail website excerpts</u>
CFP 653	<u>Radio Canada Article</u>
CFP 654	<u>Excerpt Chalmers Pre-filed testimony 10-16-15</u>
CFP 655	<u>Excerpt Chalmers Supplemental Pre-filed Testimony 4-17-17</u>
CFP 656	<u>Exception Request 124</u>
CFP 657	<u>Map of Plymouth</u>
CFP 658	<u>Map of Franconia</u>
CFP 659	<u>Municipally Owned Red Listed Bridges 2016</u>
CFP 660	<u>State Owned Red List Bridges</u>
CFP 661	<u>Abutting Property Owners Easton-Franconia letter 6-28-16</u>
CFP 662	<u>Eric and Barbara Meyer Survey Form</u>
CFP 663	<u>Town of Whitefield Driveway Permit Application</u>

CFP 664	<u>Coos County Map from Application (10/9/15)</u>
CFP 665	<u>Highway Methodology Workbook</u>
CFP 666	<u>Wetland Function Value Evaluation Form</u>
CFP 667	<u>Example of Normandeau Wetland Functions Form</u>
CFP 668	<u>NPT letter to USDOE re alternate routes (4/12/11)</u>
CFP 669	<u>The Brattle Group Memo re MOPR Calculation- REDACTED</u>
CFP 669A	<u>CONFIDENTIAL The Brattle Group Memo re MOPR Calculations **CONFIDENTIAL MATERIAL INCLUDED**</u>

[Return to top of page](#)

All documents have been saved in Portable Document Format (.pdf) 

New Hampshire Site Evaluation Committee
21 South Fruit Street | Suite 10 | Concord, NH 03301
(603) 271-2435 | TDD Access: Relay NH 1-800-735-2964 | Hours: M-F, 8am-4:30pm

New Hampshire
Site Evaluation Committee

* Certified Record *

**Northern Pass Transmission - Eversource
SEC Docket No. 2015-06**

Exhibits 5: Municipal Group 1 North

[Click here to go to the bottom of the list.](#)

TAB	DESCRIPTION & LINK
MUNI-1-N 1	Appendix A (PFT Pittsburg-Clarksville-Stewartstown)
MUNI-1-N 2a	Clarksville & Stewartstown Votes

[Return to top of page](#)

All documents have been saved in Portable Document Format (.pdf). 

New Hampshire Site Evaluation Committee
21 South Fruit Street | Suite 10 | Concord, NH 03301
(603) 271-2435 | TDD Access: Relay NH 1-800-735-2964 | Hours: M-F, 8am-4:30pm

New Hampshire
Site Evaluation Committee

* Certified Record *

**Northern Pass Transmission - Eversource
 SEC Docket No. 2015-06**

Exhibits 6: Joint Municipal Groups

[Click here to go to the bottom of the list.](#)

TAB	DESCRIPTION & LINK
JTMUNI 2	2017 CELT Report
JTMUNI 3	Hydro-Quebec Press Release March 8, 2017
JTMUNI 4	Hydro-Quebec Press Release March 9, 2017
JTMUNI 5	Hydro-Quebec Press Release March 31, 2017
JTMUNI 8	Correspondence on Agreement to Extend the Approval Deadline of the Transmission Service Agreement dated October 4, 2010.
JTMUNI 9	University of New Hampshire Carsey School of Public Policy, Carsey Perspectives Newsletter, New Hampshire's Electricity Future, Cost, Reliability and Risk dated March 7, 2017.
JTMUNI 12	ISO-NE Press Release, Auction Acquires Power System Resources Needed for 2020-2021 at a Lower Price, dated February 9, 2017.
JTMUNI 17	Documents and Responses to Tech Session Data Request #1, Public Health & Safety 5
JTMUNI 21	Public Health and Safety Technical Report for Draft Environmental Impact Statement, July 20, 2015, Draft Electric and Magnetic Fields Technical Report
JTMUNI 27	World Health Organization website materials, located at (Website: http://www.who.int/peh-emf/about/WhatisEMF/en/index1.html)
JTMUNI 28	ICNIRP Guidelines, Guidelines for Limiting Exposure to Time-Varying Electric and Magnetic Fields (1Hz to 100kHz), dated 2010
JTMUNI 29	News Release, National Institute of Environmental Health Sciences, dated June 24, 1998, Panel Evaluates Electric and Magnetic Fields for Health Effects
JTMUNI 42	Response to Technical Session Data Request #5, Project Route Selection, Forward NH Plan - William Quinlan and Kenneth Bowes, TS 5-5
JTMUNI 49	Response to CFP Data Request EXP 1-84
JTMUNI 61	Documents and Responses to CFP Data Request CFP 1-30 through 1-34
JTMUNI 62	Responses to CFP Data Request CFP 1-40
JTMUNI 72	Project Labor Agreement
JTMUNI 78	DETAILED Cost Summary by Project Element – NPT DIS 8398 – **CONFIDENTIAL MATERIAL INCLUDED**
JTMUNI 82	April 12, 2017 Hydro Quebec Press Release
JTMUNI 84	Responses to Responses to Technical Session Data Requests Set 10, Underground Panel, TS 10-20
JTMUNI 86	Health and Safety Panel Exhibits - Excerpts
JTMUNI 87	Responses to Technical Session #1, Public Health and Safety, TS1-1
JTMUNI 88	ISO New England's Strategic Transmission Analysis, New England Electricity Roundtable: Generation Retirement Study & 2020 Resource Options (June 14, 2013)
JTMUNI 89	Pre-filed Testimony of Cassandra Laleme on Behalf of the Bethlehem Board of Selectmen dated November 15, 2016
JTMUNI 90	Pre-filed Testimony of Cassandra Laleme on Behalf of the Bethlehem Board of Selectmen dated April 17, 2017

JTMUNI 91	<u>Pre-filed Testimony of Edwin Mellett on Behalf of the Town of Northumberland dated November 15, 2016</u>
JTMUNI 92	<u>Pre-filed Testimony of Edwin Mellett on Behalf of the Town of Northumberland dated April 17, 2017</u>
JTMUNI 93	<u>Pre-filed Testimony of Edwin Mellett on Behalf of the Town of Northumberland -Appendix E</u>
JTMUNI 94	<u>Pre-filed Testimony of Lise Moran on Behalf of the Town of Whitefield dated November 15, 2016</u>
JTMUNI 95	<u>Pre-filed Testimony of Wendy Hersom and Frank Lombardi on Behalf of the Town of Whitefield Board of Selectmen and Planning Board dated November 15, 2016</u>
JTMUNI 96	<u>Pre-Filed Testimony of Cheryl K. Jensen on Behalf of the Bethlehem Conservation Commission dated December 30, 2016</u>
JTMUNI 97	<u>Pre-Filed Testimony of Cheryl K. Jensen on Behalf of the Town of Bethlehem Conservation Commission dated April 17, 2017</u>
JTMUNI 98	<u>Pre-Filed Testimony of Cheryl K. Jensen on Behalf of the Bethlehem Conservation Commission – Exhibits M to Q</u>
JTMUNI 99	<u>Pre-filed Testimony of Margaret Connors on Behalf of the Sugar Hill Board of Selectmen dated November 15, 2016</u>
JTMUNI 100	<u>Pre-filed Testimony of Margaret Connors on Behalf of the Sugar Hill Board of Selectmen dated April 17, 2017</u>
JTMUNI 101	<u>Pre-filed Testimony of Jim Collier on Behalf of the Easton Planning Board dated November 15, 2016</u>
JTMUNI 102	<u>Pre-filed Testimony of Deborah Stever on Behalf of the Easton Board of Selectmen dated November 15, 2016</u>
JTMUNI 103	<u>Pre-filed Testimony of Eric Meth on Behalf of the Franconia Board of Selectmen dated November 15, 2016</u>
JTMUNI 104	<u>Pre-filed Testimony of Eric Meth on Behalf of the Franconia Board of Selectmen dated April 17, 2017</u>
JTMUNI 105	<u>Pre-filed Testimony of Sharon Penney on Behalf of the Town of Plymouth dated November 15, 2016</u>
JTMUNI 106	<u>Pre-filed Testimony of Sharon Penney on Behalf of the Town of Plymouth dated April 17, 2017</u>
JTMUNI 107	<u>Pre-filed Testimony of Sharon Penney on Behalf of the Town of Plymouth – Appendix D</u>
JTMUNI 108	<u>Pre-filed Testimony of Sharon Penney on Behalf of the Town of Plymouth- Appendix E-H</u>
JTMUNI 109	<u>Pre-filed Testimony of Judy Welch on Behalf of the Town of Woodstock dated November 15, 2016</u>
JTMUNI 110	<u>Letter of Witness Substitution for the Town of Easton – Cutler for Stever dated January 17, 2017</u>
JTMUNI 111	<u>Pre-Filed Testimony of Kris Pastoriza on Behalf of the Easton Conservation Commission dated December 22, 2016</u>
JTMUNI 112	<u>Pre-Filed Testimony of Kris Pastoriza on Behalf of the Easton Conservation Committee dated April 17, 2017</u>
JTMUNI 113	<u>Pre-filed Testimony of Kris Pastoriza on Behalf of Easton Conservation Commission - Exhibits A-I</u>
JTMUNI 114	<u>Pre-filed Testimony of the New Hampton Board of Selectmen dated November 15, 2016</u>
JTMUNI 115	<u>Pre-filed Testimony of Nicholas Coates on Behalf of the Town of Bristol dated November 15, 2016</u>
JTMUNI 116	<u>Pre-filed Testimony of Nicholas Coates on Behalf of Town of Bristol dated April 17, 2017</u>
JTMUNI 117	<u>Pre-filed Testimony of Nicholas Coates on Behalf of the Town of Bristol – Exhibit D-F</u>
JTMUNI 118	<u>Pre-filed Testimony of Nicholas Coates on Behalf of the Town of Bristol – Exhibit G-H</u>
JTMUNI 119	<u>Pre-filed Testimony of Kenneth Ketterring on Behalf of the Town of New Hampton dated November 15, 2016</u>
JTMUNI 120	<u>Pre-filed Testimony of Kenneth Ketterring on Behalf of the Town of New Hampton dated April 17, 2017</u>
JTMUNI 121	<u>Pre-filed Testimony of Kenneth Ketterring on Behalf of the Town of New Hampton – Exhibits 1-8, 10</u>
JTMUNI 122	<u>Pre-filed Testimony of Barbara Lucas on Behalf of the Board of Selectmen for the Town of New Hampton dated November 15, 2016</u>
JTMUNI 123	<u>Pre-filed Testimony of Daniel Moore on Behalf of the Conservation Commission of the Town of New Hampton dated November 15, 2016</u>
JTMUNI 124	<u>Pre-filed Testimony of Neil Irvine on Behalf of the Town of New Hampton dated April 17, 2017</u>
JTMUNI 125	<u>Pre-filed Testimony of Neil Irvine on Behalf of the Town of New Hampton - Exhibit 1-A</u>
JTMUNI 126	<u>Pre-filed Testimony of Neil Irvine on Behalf of the Town of New Hampton - Exhibit 1-B</u>
JTMUNI 127	<u>Pre-filed Testimony of Neil Irvine on Behalf of Town of New Hampton - Exhibits 2-6</u>
JTMUNI 128	

	<u>Pre-filed Testimony of Gail Matson and Candace Bouchard on Behalf of the City of Concord City Council dated November 15, 2016</u>
JTMUNI 129	<u>Pre-filed Testimony of Gail Matson and Candace Bouchard on Behalf of the City of Concord City Council dated December 30, 2016</u>
JTMUNI 130	<u>Pre-filed Testimony of Peter Scott on Behalf of Sabbow and Co., Inc. for the City of Concord dated November 15, 2016</u>
JTMUNI 131	<u>Pre-filed Testimony of Edward Roberge, City Engineer for the City of Concord dated November 15, 2016</u>
JTMUNI 132	<u>Pre-filed Testimony of Edward Roberge, City Engineer for the City of Concord dated April 17, 2017</u>
JTMUNI 133	<u>Pre-filed Testimony of Heather Shank, Acting City Planner for the City of Concord dated November 15, 2016</u>
JTMUNI 134	<u>Pre-filed Testimony of Heather Shank, Acting City Planner for the City of Concord dated April 17, 2017</u>
JTMUNI 135	<u>Pre-filed Testimony of Jan McClure and Kristine Tardiff on Behalf of the City of Concord Conservation Commission dated November 15, 2016</u>
JTMUNI 136	<u>Pre-filed Testimony of Jan McClure and Kristine Tardiff on Behalf of the City of Concord Conservation Commission dated December 30, 2016</u>
JTMUNI 137	<u>Pre-Filed Testimony of Beth Fenstermacher, Assistant City Planner, on Behalf of the City of Concord dated December 30, 2016</u>
JTMUNI 138	<u>Pre-Filed Testimony of Beth Fenstermacher, Assistant City Planner, on Behalf of the City of Concord dated April 17, 2017</u>
JTMUNI 139	<u>City of Concord's Withdrawal of Carlos P. Baia Testimony dated November 15, 2016</u>
JTMUNI 140	<u>City of Concord Pre-Filed Testimony - Appendix 1 dated December 30, 2016</u>
JTMUNI 141	<u>Pre-Filed Testimony of Rick Van De Poll on Behalf of the City of Concord dated December 30, 2016</u>
JTMUNI 142	<u>Pre-Filed Testimony of Rick Van De Poll on Behalf of the City of Concord dated April 17, 2017</u>
JTMUNI 143	<u>Pre-filed Testimony of Justine M. Courtemanche on Behalf of the Board of Selectmen for the Town of Pembroke dated November 15, 2016</u>
JTMUNI 144	<u>Letter of Witness Substitution for Town of Pembroke – Jodoin for Courtemanche</u>
JTMUNI 145	<u>Pre-filed Testimony of David Jodoin on Behalf of the Town of Pembroke dated April 17, 2017</u>
JTMUNI 146	<u>Pre-filed Testimony of Stephanie N. Verdile on Behalf of the Planning and Building Department of the Town of Pembroke dated November 15, 2016</u>
JTMUNI 147	<u>Pre-filed Testimony of Stephanie N. Verdile on Behalf of the Town of Pembroke dated April 17, 2017</u>
JTMUNI 148	<u>Pre-filed Testimony of Stephanie Verdile on Behalf of the Planning and Building Department of the Town of Pembroke – Exhibits 1-5</u>
JTMUNI 149	<u>Pre-filed Testimony of Ammy Heiser on Behalf of the Conservation Committee for the Town of Pembroke dated November 15, 2016</u>
JTMUNI 150	<u>Pre-filed Testimony of Ammy Heiser on Behalf of the Town of Pembroke dated April 17, 2017</u>
JTMUNI 151	<u>Pre-filed Testimony of Ammy Heiser on Behalf of the Conservation Committee for the Town of Pembroke – Exhibits 1-2</u>
JTMUNI 152	<u>Pre-filed Testimony of R. Andrew Robertson on Behalf of the Board of Selectmen for the Town of Deerfield dated November 15, 2016</u>
JTMUNI 153	<u>Pre-filed Testimony of Kate Hartnett on Behalf of the Planning Board and Conservation Commission for the Town of Deerfield dated November 15, 2016</u>
JTMUNI 154	<u>Corrected Pre-Filed Testimony of Kate Hartnett on Behalf of Deerfield Conservation Commission dated December 30, 2016</u>
JTMUNI 155	<u>Pre-Filed Testimony of Kate Hartnett on Behalf of the Town of Deerfield dated April 17, 2017</u>
JTMUNI 156	<u>Pre-Filed Testimony of Kate Hartnett on Behalf of Deerfield Conservation Commission – Exhibits 1-4</u>
JTMUNI 157	<u>Pre-Filed Testimony of Kate Hartnett on Behalf of Deerfield Conservation Commission – Exhibits 5-9</u>
JTMUNI 158	<u>Pre-Filed Testimony of Kate Hartnett on Behalf of Deerfield Conservation Commission – Exhibits 10-15</u>
JTMUNI 159	<u>Recreation Assessment Reports for City of Concord and Towns of Briston, Deerfield, Franconia, New Hampton, Sugar Hill and Whitefield</u>
JTMUNI 160	<u>Documents and Responses to Technical Session Data Requests Set 8, Orderly Development, TS 8-1</u>

JTMUNI 162	<u>Responses to Technical Session Data Requests Set 3, Orderly Development, TS 3-1, 3-2, 3-5</u>
JTMUNI 176	<u>Applicant's Response to Committee Members Site Visit - Concord</u>
JTMUNI 177	<u>Chalmers Spreadsheet</u>
JTMUNI 178	<u>Tourism Listening Session – White Mountains, North Woodstock, NH dated December 5, 2013</u>
JTMUNI 181	<u>City of Concord Code of Ordinances, Article 28-2-2, Zoning Districts Established</u>
JTMUNI 182	<u>City of Concord Master Plan 2030</u>
JTMUNI 183	<u>City of Concord Gateway Performance District – Zoning Map</u>
JTMUNI 189	<u>Response and Documents to Motion to Compel, MG3S 1-10 - **CONFIDENTIAL MATERIAL INCLUDED**</u>
JTMUNI 191	<u>Response and Documents to Motion to Compel, PRLAC 1-19 - **CONFIDENTIAL MATERIAL INCLUDED**</u>
JTMUNI 192	<u>Pre-filed Testimony of Lise Moran on Behalf of the Town of Whitefield dated April 17, 2017</u>
JTMUNI 193	<u>Construction Panel Combined Cross-Examination Documents – Referenced by City of Concord</u>
JTMUNI 194	<u>Town of Plymouth Excavation/Trench Permit</u>
JTMUNI 196	<u>Archives Historical Layout Information - Route 116 at the Easterly to Route 112 to Route 18 Franconia</u>
JTMUNI 197	<u>Emails Re: Right of Way Request dated May 29 and 30, 2014 between Mark Hodgdon, Timm Bevin and Chuck Schmidt</u>
JTMUNI 198	<u>Emails Re: Right of Way Request dated June 6, May 29 and 30, 2014 between Mark Hodgdon, Timm Bevin and Chuck Schmidt</u>
JTMUNI 199	<u>NHDOT Comments dated 4/26/2016</u>
JTMUNI 200	<u>Construction Panel Combined Cross-Examination Documents – Referenced by Attorney Christine Fillmore</u>
JTMUNI 201	<u>Condition Assessment Report (Draft), Nobis Engineering, Ashland Wastewater Treatment Facility, March 29, 2017</u>
JTMUNI 202	<u>Julia Frayer – Relevant Experience, 2004-2015</u>
JTMUNI 203	<u>LMP and Congestion impacts of Northern Pass Transmission Project, Final Report, Charles River Associates dated December 7, 2010</u>
JTMUNI 204	<u>Preliminary Economic and Fiscal Impacts of the Proposed Northern Pass Transmission Project, Dr. Lisa Shapiro, October 2010</u>
JTMUNI 205	<u>Proposed Northern Pass Transmission Economic Impact Update, Estimated Jobs During Three Year Construction Period, Dr. Lisa Shapiro, April 2011</u>
JTMUNI 207	<u>Response and Documents Produced in Response to PRLAC Data Requests and Motion to Compel, 1-19</u>
JTMUNI 208	<u>Excerpts of Wage and Labor Data, Logging/Site **CONFIDENTIAL MATERIAL INCLUDED**</u>
JTMUNI 209	<u>Response to Technical Session 2-6</u>
JTMUNI 210	<u>London Economics International, LLC, Response to Request for Proposal, Louisiana Public Service Commission, RFP 16-22, Appendix A, Julia Frayer CV</u>
JTMUNI 211	<u>Excerpts of Wage and Labor Data, Project Support **CONFIDENTIAL MATERIAL INCLUDED**</u>
JTMUNI 212	<u>Photo Compilation, Kris Pastoriza</u>
JTMUNI 213	<u>Normandeau and Associates Letter dated October 6, 2016 to U.S. Army Corps of Engineers Re: Eastern Conservation Commission Comments</u>
JTMUNI 214	<u>Preliminary Engineering Plan, February 2016, Sheet 159 (Marked Up)</u>
JTMUNI 215	<u>NHDES Wetlands & US Army Corps of Engineers, Section 404/10 Permit Application Plans, February 19, 2016, Sheet 597 (Marked Up)</u>
JTMUNI 216	<u>Email from Tara Bamford dated February 27, 2017</u>
JTMUNI 218	<u>US Department of Energy Draft New England Clean Power Link Project, Environmental Impact Statement, Volume II, Appendix A-L</u>
JTMUNI 220	<u>Northern Pass June 2017 Permitting Update</u>
JTMUNI 221	<u>Traffic and Transportation Technical Report for the Draft Environmental Impact Statement, June 20, 2015, Excerpts</u>
JTMUNI 222	


	<u>Town of Franconia correspondence from Police Chief John Monaghan to Attorney Christine Fillmore, July 15, 2017</u>
JTMUNI 223	<u>New Hampshire Marathon, Race Route</u>
JTMUNI 224	<u>New Hampshire Marathon, Website Home Page</u>
JTMUNI 225	<u>Response to Technical Session Data Request, TS 3-5</u>
JTMUNI 226	<u>SSI E-Mail Correspondence dated September 4, 2014 to September 25, 2014</u>
JTMUNI 227	<u>SSI Survey Questionnaire</u>
JTMUNI 228	<u>Press Herald Article, "Maine hotels, restaurants took in a record \$3.6 billion in 2016," March 27, 2017</u>
JTMUNI 229	<u>Press Herald Article, "Maine tourism spending in 2015 topped \$5.65 billion, a record," March 22, 2016</u>
JTMUNI 230	<u>Northern Pass Blog, Tourism Lines and Tourism, July 18, 2017</u>
JTMUNI 231	<u>New Hampshire Secretary of State, 2016 Lobbyists, as of December 5, 2016</u>
JTMUNI 232	<u>New Hampshire Secretary of State, 2017 Lobbyists, as of May 24, 2017</u>
JTMUNI 233	<u>Appeal of PSNH, 124 N.H. 479 (1984)</u>
JTMUNI 234	<u>State of NH, 2017 Statement of Income and Expenses for Lobbyists, Gallagher, Callahan and Gartrell filed April 26, 2017</u>
JTMUNI 235	<u>State of NH, 2016 Statement of Income and Expenses for Lobbyists, Gallagher, Callahan and Gartrell filed January 25, 2017</u>
JTMUNI 236	<u>State of NH, 2015 Statement of Income and Expenses for Lobbyists, Gallagher, Callahan and Gartrell filed January 27, 2016</u>
JTMUNI 237	<u>Spreadsheet of Lobbyists</u>
JTMUNI 239	<u>Deerfield Spreadsheet of Abatement Defense Costs, Years 2012 to 2016</u>
JTMUNI 240	<u>PSNH v. Town of Bow, 139 N.H. 105 (1994)</u>
JTMUNI 241	<u>PSNH v. Town of New Hampton, 101 N.H. 142 (1957)</u>
JTMUNI 242	<u>City of Concord Tax Rates, 2000 to 2016</u>
JTMUNI 244	<u>2016 MS-CTR, Concord Tax Rate Calculation</u>
JTMUNI 245	<u>Collection of Assessment Cards and Other Documents for 60 Regional Drive and other properties in the OFP and Industrial Zones</u>
JTMUNI 247	<u>SEC Findings, DSF-85-155</u>
JTMUNI 248	<u>16 Brookwood Drive, MLS History</u>
JTMUNI 251	<u>Photograph of 569 Oak Hill Road, July 25, 2017</u>
JTMUNI 252	<u>41 Hoit Road, Agreement and Consent to Joint Use</u>
JTMUNI 253	<u>86 Oak Hill Road, Agreement and Consent to Joint Use</u>
JTMUNI 254	<u>41 Hoit Road, MLS History and Listing Sheets</u>
JTMUNI 255	<u>City of Concord and Village of Penacook Tax Rates, Tax Years 2000 to 2016</u>
JTMUNI 256	<u>Collection of City of Concord documents regarding review of property impacts by James Chalmers</u>
JTMUNI 257	<u>Average Single Family Home Values 2011-2016</u>
JTMUNI 258	<u>81 Saunders Hill Road, Wentworth, NH: Deed, Tax Map and Satellite Imagery of Property</u>
JTMUNI 259	<u>Gina Neily Email dated September 17, 2013 Re: Request for Intervention</u>
JTMUNI 260	<u>Robert E. and Barbara A. Smith v. Town of Wentworth, BTLA Docket Nos. 6291-89 and 9269-90</u>
JTMUNI 261	<u>Final Northern Pass Transmission Line Project Environmental Impact Statement, Volume 1: Impact Analyses, Excerpts from Chapters 4 and 5</u>
JTMUNI 262	<u>Correspondence from Caitlin Callaghan to Deputy City Solicitor Danielle Pacik dated August 28, 2017</u>
JTMUNI 263	<u>Google Earth Satellite Photograph, Shaker Road, Mapleview Farm</u>
JTMUNI 264	<u>New Hampshire Division of Historical Resources, Individual Inventory Form, 47 Candia Road, Deerfield, NH</u>
JTMUNI 265	<u>Results of Effect Evaluation, 47 Candia Road, Deerfield, NH</u>

JTMUNI 266	Public Comment from Barbara and Rob Mathews submitted December 2016
JTMUNI 267	Photograph of Deerfield Substation (Taken from North Peak of Pawtuckaway State Park)
JTMUNI 268	Supplemental Joint Testimony of Terrance DeWan and Jessica Kimball, Page 14
JTMUNI 269	RSA 79-A:4
JTMUNI 270	Site 102.45
JTMUNI 271	City of Concord Maps – Protected Open Space Map, Zoning Map and Future Land Use Map (Master Plan 2030)
JTMUNI 272	City of Concord, Site Plan Regulations
JTMUNI 274	Aesthetic Panel Exhibits Referenced by City of Concord
JTMUNI 275	Bing Earth Satellite Photograph, Concord, NH
JTMUNI 276	Northern Pass Viewshed Analysis, Map No. 4, Difference Between Original Viewshed and Revised Land Cover Height for Non-Forested Areas
JTMUNI 277A	Orderly Development Exhibits Referenced by Town of Easton*Note. JT MUNI 277 HAS BEEN WITHDRAWN AND REPLACED WITH 277(A)
JTMUNI 278	Correspondence from Northumberland Conservation Commission dated November 20, 2015
JTMUNI 279	City of Concord Code of Ordinances, Section 28-4-2
JTMUNI 280	Review of Zoning Ordinances, Normandeau Associates, Working Draft, October 2016 (Excerpts)
JTMUNI 281	Central NH Regional Planning Commission, Regional Plan, Chapters 2, 7 and 9
JTMUNI 282	Google Earth Satellite Photograph, Concord Country Club, Concord, New Hampshire
JTMUNI 283	Google Earth Satellite Photographs, Portions of Phase II Line
JTMUNI 285	Union Leader Article: Another View: Katherine Aldrich Cote - Northern Pass impact would be more than towers, September 18, 2017
JTMUNI 286	Consent to Joint Use Agreements (34 Agreements)
JTMUNI 287	Correspondence from Thomas Aspell to Brian Mills, US Department of Energy, June 21, 2013
JTMUNI 290	Photograph - 75 Old Stage Road, Bristol, NH
JTMUNI 291	Correspondence from National Grid to Deputy City Solicitor Danielle Pacik dated September 21, 2017
JTMUNI 292	Town of Bedford, Zoning Board of Adjustment, November 16, 2017
JTMUNI 293	Agreement and Consent to Joint Use Agreement (41 Hoit Road) dated February 6, 2009
JTMUNI 294	Response to Request for Proposal for Long Term Contracts for Clean Energy Projects, July 27, 2017 (Excerpts - Table of Contents and Page 13-2)
JTMUNI 295	Town of Easton Conservation Commission Exhibits for Recalled Underground Construction Panel dated September 29, 2017
JTMUNI 296	Screenshot of LEI Workbook Re: Logging Jobs
JTMUNI 297	Article - Land around power lines could be boon to birds, written by Michael Casey, Associated Press, May 29, 2017
JTMUNI 298	Town of Easton Conservation Commission Exhibits for Stephan Nix examination on October 20, 2017
JTMUNI 299	Minutes of Town of Sugar Hill Selectmen Meeting on June 12, 2017
JTMUNI 300	Correspondence from Sugar Hill Fire & Rescue to Town of Sugar Hill Board of Selectmen dated October 6, 2017
JTMUNI 301	Clarksville Layout Map
JTMUNI 302	DOT Construction Plans, September 14, 2004
JTMUNI 303	Correspondence from Thomas Getz to Pamela Monroe dated August 25, 2017 (attached Exhibit List not included)
JTMUNI 304	City of Concord Map showing Urban Growth Boundary dated February 1, 2013
JTMUNI 305	Town of Easton Conservation Commission Exhibits for Construction Experts panel examination on October 23, 2017
JTMUNI 306	

	<u>Report, Vertical Market Power in Interconnected Natural Gas and Electricity Markets, by Levi Marks, Charles F. Mason, Kristina Mohlin and Matthew Zaragoza-Watkins</u>
JTMUNI 307	<u>Report, Analysis of Greenhouse Gas Emissions Impacts, New Class I Resources vs. Existing Large Hydro, ESAI Power LLC, September 2017</u>
JTMUNI 308	<u>Correspondence from August 25, 2017 from Northern Pass to SEC (Updated Exhibit List, Permit Plan Applications and Project Maps) (Incorrectly identified as JT MUNI 307)</u>
JTMUNI 309	<u>Rick Van de Poll Report, June 17, 2017 and Wetland Determination Data Forms and Maps</u>
JTMUNI 311	<u>Email exchange between Alan Johnson, Danielle Pacik and Candace Bouchard, November 14, 2017 and attached Photograph April 27, 2017</u>
JTMUNI 312	<u>Minutes from the Planning Board on November 15, 2017</u>
JTMUNI 313	<u>Photographs, Alton Woods Construction Work by Unitil and PSNH</u>
JTMUNI 315	<u>Department of Transportation, November 29, 2016 Minutes</u>
JTMUNI 316	<u>City of Concord Zoning Ordinance, Article 28-2-4, Allowable Principal and Accessory Uses in Zoning Districts</u>
JTMUNI 318	<u>Illustration of Northern Pass Transmission Local Property Tax Payments – Concord</u>
JTMUNI 319	<u>City of Concord Zoning Ordinance</u>
JTMUNI 320	<u>Supplemental Prefiled Direct Testimony of Robert Thibault on behalf of the Town of Easton .</u>
JTMUNI 321	<u>Letter of Witness Substitution for the Town of Easton – Thibault for Cutler for Stever dated April 17, 2017</u>
JTMUNI 322	<u>Town of Easton – Combined Exhibits</u>
JTMUNI 323	<u>Photograph of slurry shown by Town of Easton</u>
JTMUNI 324	<u>Map of Hydrocarbons and Houses on Route 116</u>
JTMUNI 325	<u>Town of Easton's Summary of Survey Concerns</u>
JTMUNI 326	<u>NH Department of Transportation letter to Town of Easton dated August 8, 2017</u>
JTMUNI 328	<u>Town of Easton letter to NH Department of Transportation dated October 24, 2017</u>
JTMUNI 329	<u>Town of Easton letter to NH Department of Transportation dated July 17, 2017</u>
JTMUNI 331	<u>Responses and Objections to Data Requests to New Hampton from January 27, 2017 Technical Session</u>
JTMUNI 332	<u>Map from Town and City Atlas of the State of New Hampshire, 1892, Old Maps, West Chesterfield, NH</u>
JTMUNI 333	<u>Bear Rock Bog Wetlands Map, Marked by Town of Easton</u>
JTMUNI 334	<u>Bear Rock LIDAR Map, Marked by Town of Easton</u>
JTMUNI 335	<u>DOT Permit Package, NRTN C-107, Old Country Road Cemetery</u>
JTMUNI 336	<u>Excerpt from October 16, 2015 Northern Pass Transmission, LLC Application to NH Department of Transportation – Route 145 (Old Country Road), Clarksville, District 1</u>
JTMUNI 337	<u>Letter of Witness Substitution for the Town of Plymouth– Murphy for Penney dated July 28, 2017</u>
JTMUNI 338	<u>Town of Plymouth Select Board Minutes, April 25, 2016</u>
JTMUNI 339	<u>Town of Plymouth Select Board, Northern Pass Statement, April 25, 2016</u>
JTMUNI 340	<u>Town of Plymouth Select Board Minutes, September 25, 2017</u>
JTMUNI 341	<u>Town of Plymouth Select Board, Letter regarding Plymouth Village Water & Sewer MOA, September 25, 2017</u>
JTMUNI 342	<u>Plymouth Village Water & Sewer Press Release regarding MOA, October 6, 2017</u>
JTMUNI 343	<u>Town of Plymouth, 2017 Town Meeting Minutes, Excerpt</u>
JTMUNI 344	<u>NH Department of Transportation, Exception Request 104</u>
JTMUNI 345	<u>Northern Pass Data Request Response to Municipal Group 2, MG2 1-17</u>
JTMUNI 346	<u>Letter from Gale River Motel to Jerry Fortier, Project Director, December 7, 2017</u>
JTMUNI 347	<u>Correspondence from Franconia Inn dated December 2017</u>
JTMUNI 348	<u>Bicycle Map of Franconia, NH</u>
JTMUNI 349	<u>Northern Pass Business Directory List</u>
JTMUNI 350	<u>Town of Bethlehem Planning Board Minutes, November 15, 2017 – APPROVED MINUTES</u>

JTMUNI 351	Town of Easton Supplemental Documentation and Data Regarding Slurry Loss in response to SEC Request
JTMUNI 352	Notice of Correction to Testimony of Heather Shank and Beth Fenstermacher
JTMUNI 353	Maps from Dr. Rick Van de Poll in response to SEC Request

[Return to top of page](#)

All documents have been saved in Portable Document Format (.pdf). 

New Hampshire Site Evaluation Committee
21 South Fruit Street | Suite 10 | Concord, NH 03301
(603) 271-2435 | TDD Access: Relay NH 1-800-735-2964 | Hours: M-F, 8am-4:30pm

New Hampshire
Site Evaluation Committee

.....
 * Certified Record *

**Northern Pass Transmission - Eversource
 SEC Docket No. 2015-06**


Exhibits 7: George Sansoucy

[Click here to go to the bottom of the list.](#)

TAB	DESCRIPTION & LINK
SAN 1	Pre-filed Testimony of George E. Sansoucy dated November 15, 2016
SAN 2	Pre-filed Testimony of George E. Sansoucy dated December 30, 2016
SAN 3	Pre-filed Testimony of George E. Sansoucy dated March 24, 2017
SAN 4	George E. Sansoucy Pre-filed Testimony Exhibit 1 – Resume 2016
SAN 5	George E. Sansoucy Pre-filed Testimony Exhibit 2 – USPAP 6 Preamble
SAN 6	George E. Sansoucy Pre-filed Testimony Exhibit 3 – NH Standards for Utility Taxation
SAN 7	George E. Sansoucy Pre-filed Testimony Exhibit 4 - Photo of Hydro Quebec Phase 1 and 2
SAN 8	George E. Sansoucy Pre-filed Testimony Exhibit 5 – NSTAR NEET NEHT FERC Form 1
SAN 9	George E. Sansoucy Pre-filed Testimony Exhibit 6 – FCA 10
SAN 10	George E. Sansoucy Pre-filed Testimony Exhibit 7 – ABB Power Reference Case Northeast/Spring 2016 (Excerpt)
SAN 11	George E. Sansoucy Pre-filed Testimony Exhibit 8 – Hydro Quebec v. NPT Comparison Map
SAN 12	George E. Sansoucy Pre-filed Testimony Exhibit 9 – NH Alternative Route Map
SAN 13	George E. Sansoucy Pre-filed Testimony Exhibit 10 – Northeast Energy Link Map
SAN 14	George E. Sansoucy Pre-filed Testimony Exhibit 11 – Qualification in FCA Market
SAN 15	George E. Sansoucy Pre-filed Testimony Exhibit 12 – 2016 CELT Report
SAN 16	George E. Sansoucy Pre-filed Testimony Exhibit 13 – Maine Interstate 95 Legislation
SAN 17	George E. Sansoucy Pre-filed Testimony Exhibit 14 – Portland Natural Gas Transmission System April 2012 Map
SAN 18	George E. Sansoucy Pre-filed Testimony Exhibit 15 – Chalmers Professional Studies Table
SAN 19	George E. Sansoucy Pre-filed Testimony Exhibit 16 – Chalmers Subdivision Table
SAN 20	George E. Sansoucy Pre-filed Testimony Exhibit 17 – GES's Revenue Requirement Table and FERC Opinion 531-A
SAN 21	George E. Sansoucy Pre-filed Testimony Exhibit 18 – Interconnection Request Queue
SAN 22	George E. Sansoucy Pre-filed Testimony Exhibit 19 – ABB Power Reference Case Northeast/Spring 2016 **CONFIDENTIAL MATERIAL INCLUDED**
SAN 23	George E. Sansoucy Pre-filed Testimony Exhibit 20 – Northeast Fall 2016 Reference Case **CONFIDENTIAL MATERIAL INCLUDED**
SAN 24	George E. Sansoucy Pre-filed Testimony Exhibit 21 – Forecasted Energy Margin, Northern Pass Transmission
SAN 25	George E. Sansoucy Pre-filed Testimony Exhibit 24 – Hydro Quebec Phase 2 Drawing and Photo
SAN 26	George E. Sansoucy Pre-filed Testimony Exhibit 25 – ISO New England FCA-11
SAN 27	George E. Sansoucy Pre-filed Testimony Exhibit 26 – Maine Power Express Exhibit
SAN 28	George E. Sansoucy Pre-filed Testimony Exhibit 27 – New England Clean Power Line
SAN 29	George E. Sansoucy Pre-filed Testimony Exhibit 28 – New England Clean Energy RFP
SAN 30	George E. Sansoucy Pre-filed Testimony Exhibit 29 – Proposed and Winning Clean Energy Projects and Transmission Line Maps

SAN 31	<u>George E. Sansoucy Pre-filed Testimony Exhibit 30 – Public Utilities Commission, DE 15-459, Order 25,953</u>
SAN 32	<u>George E. Sansoucy Pre-filed Testimony Exhibit 31 – 15-459 2016-06-10 NPT Settlement Agreement</u>
SAN 33	<u>George E. Sansoucy Pre-filed Testimony Exhibit 32 – News Article Exhibits</u>
SAN 34	<u>Pre-filed Testimony of George E. Sansoucy dated April 17, 2017</u>
SAN 35	<u>George E. Sansoucy Pre-filed Testimony Exhibit 33 - Transmission Service Agreement and Financial Risk</u>
SAN 36	<u>George E. Sansoucy Pre-filed Testimony Exhibit 34 - Revenue Requirement and Cash Flow Analysis</u>
SAN 37	<u>George E. Sansoucy Pre-filed Testimony Exhibit 35 - Chalmers Reference</u>
SAN 38	<u>George E. Sansoucy Pre-filed Testimony Exhibit 36 - Underwood analysis</u>
SAN 39	<u>George E. Sansoucy Pre-filed Testimony Exhibit 37 - Tax Card Diminution Table</u>
SAN 40	<u>George E. Sansoucy Pre-filed Testimony Exhibit 38 - Combined BTLA Cases</u>
SAN 41	<u>George E. Sansoucy Pre-filed Testimony Exhibit 39 - Granite State Power Link Information</u>
SAN 42	<u>George E. Sansoucy Pre-filed Testimony Exhibit 40 - New Hampshire RSA Chapter 162-H</u>
SAN 43	<u>George E. Sansoucy Pre-filed Testimony Errata</u>
SAN 44	<u>Exhibit List for George E. Sansoucy– Track 1 and 2 (Used to Adopt Testimony and Exhibits)</u>

[Return to top of page](#)

All documents have been saved in Portable Document Format (.pdf). 

New Hampshire Site Evaluation Committee
21 South Fruit Street | Suite 10 | Concord, NH 03301
(603) 271-2435 | TDD Access: Relay NH 1-800-735-2964 | Hours: M-F, 8am-4:30pm

New Hampshire
Site Evaluation Committee

* Certified Record *

**Northern Pass Transmission - Eversource
 SEC Docket No. 2015-06**

Exhibits 8: Grafton County Commissioners

[Click here to go to the bottom of the list.](#)

TAB	DESCRIPTION & LINK
GRAFTON 1	Pre-filed testimony of Linda Lauer and all referred attachments
GRAFTON 18	Red House, Route 116
GRAFTON 19	Route 116 Near Gibson Road
GRAFTON 20	Easton Roadside Ditch
GRAFTON 21	Photo Tamarack Tennis Camp
GRAFTON 22	Historic Resource Letter
GRAFTON 23	Grafton Motion 8/15/16
GRAFTON 24	Renewable Properties 1071 Main Street
GRAFTON 25	Renewable Properties 1082 Profile Road
GRAFTON 26	Renewable Properties Route 3
GRAFTON 27	Renewable Properties 256 DWH
GRAFTON 28	Cooper Trust
GRAFTON 29	Sanborn Dalton Property
GRAFTON 30	open trench Summary
GRAFTON 31	Open trench Detail
GRAFTON 32	NH RSA Section 162-H:1
GRAFTON 33	Terracon diagram
GRAFTON 34	DES 8/8/16 letter
GRAFTON 35	DES shoreline permit – soil test
GRAFTON 36	Hodgdon Petition
GRAFTON 38	75 Letters Concerning Impacts of Northern Pass Proposed Underground Construction
GRAFTON 43	survey
GRAFTON 44	DOT Conference Report 9/19/17
GRAFTON 45	Media Center Special Projects Northern Pass DOT's Role
GRAFTON 46	Existing Land Use Along the Project Corridor
GRAFTON 47	Grafton Interrogatories
GRAFTON 50	Northern Pass Business letter
GRAFTON 51	Gale River Motel 10/19/17
GRAFTON 53	Survey Proc 10/3/17
GRAFTON 54	NP Claim Form - Quinlan
GRAFTON 55	Dept Hist Resource pub – town initiatives to protect stone walls

GRAFTON 57	Stone wall (Franconia)
GRAFTON 58	Stone wall (Sugar Hill)
GRAFTON 59	Stone wall (Campton)
GRAFTON 60	Stone wall (Bethlehem)
GRAFTON 61	Stone wall guidance, NH DOT (first 13 pages)
GRAFTON 63	Scenic and Cultural Byways website screen shots

[Return to top of page](#)

All documents have been saved in Portable Document Format (.pdf). 

New Hampshire Site Evaluation Committee
21 South Fruit Street | Suite 10 | Concord, NH 03301
(603) 271-2435 | TDD Access: Relay NH 1-800-735-2964 | Hours: M-F, 8am-4:30pm

New Hampshire
Site Evaluation Committee

* Certified Record *

**Northern Pass Transmission - Eversource
 SEC Docket No. 2015-06**

Exhibits 9: Society for the Protection of New Hampshire Forests

[Click here to go to the bottom of the list.](#)

TAB	DESCRIPTION & LINK
SPNF1	Pre-Filed Testimony of Will Abbott dated November 15, 2016, and the following attachment: Landscapes Forever Changed: Impacts of Proposed Northern Pass on Conservation Lands
SPNF2	Supplemental Testimony of Will Abbott dated March 24, 2017, and the following attachments: Press Release, March 9, 2017, Northern Pass line: Hydro Quebec has no intention to abandon the project Letter, March 14, 2017, The Forest Society to Senator Jeanne Shaheen Letter, January 26, 2017, Northern Pass Transmission, LLC to Hydro Renewable Energy Inc. Letter, March 17, 2017, Eversource to Senator Jeanne Shaheen Letter, February 24, 2017, Northern Pass Transmission, LLC to Town of Sugar Hill Board of Selectmen
SPNF6	Letter, October 6, 2016, Northern Pass Transmission, LLC to U.S. Army Corps of Engineers
SPNF8	Map "Existing HVDC Line"
SPNF9	Map "Existing HVDC Line Plus 1,200 MW Granite State Power Link"
SPNF10	Map "Existing HVDC Line in Plus 1,090 MW Northern Pass"
SPNF11	National Fish and Wildlife Foundation, Partners for New Hampshire's Fish and Wildlife, 2015 and 2016 Annual Reports
SPNF13	Applicants' Motion for Clarification of Site 301.08(d)(2)(b) dated March 24, 2017
SPNF15	New Hampshire Fish and Game Department, Designated Trout Ponds in New Hampshire
SPNF16	New Hampshire DRED, Fishing in the Great North Woods Region
SPNF18	Union Leader, May 24, 2011, Julia Frayer: Why New Hampshire should be open to Northern Pass project
SPNF26	November 2015, Draft US DoE Supplement Environmental Impact Statement
SPNF34	US Army Corp Highway Methodology Workbook Supplement
SPNF43	Letter, June 14, 2016, EPA regarding proposed project to U.S. Army Corp of Engineers
SPNF62	Amended Pre-Filed Direct Testimony of Harry Dodson dated January 11, 2017, and the following attachments:- Resume of Harry Dodson- Experience of Harry Dodson
SPNF63	Pre-Filed Direct Testimony of Raymond Lobdell dated December 30, 2016, and the following attachment:- Experience and Resume of Raymond Lobdell
SPNF66	Supplemental Pre-Filed Direct Testimony of Harry Dodson dated April 17, 2017, and the following attachments:-Evaluation Working Sheet (protected and unprotected)
SPNF67	Supplemental Pre-Filed Direct Testimony of Raymond Lobdell dated April 17, 2017, and the following attachment: - USACE Highway Methodology, Appendix A: Sample Wetland evaluation supporting documentation; pages 20-21
SPNF69	Revised Dodson & Flinker Visual Impact Assessment Report
SPNF76	February 2010, New Hampshire DOT Utility Accommodation Manual
SPNF89	Nathan Pond geographic and statistical documentation
SPNF90	Bragg Pond geographic and statistical documentation
SPNF99	Bob Varney Town and Commission Planning Meeting Summaries
SPNF138	Pre-Filed Direct Testimony of John Conkling dated November 15, 2016, and the following attachment:- Photograph of current lines, on old wooden poles, presently not visible

SPNF139	<u>Pre-Filed Direct Testimony of Dean Wilber dated November 15, 2016, and the following attachments:- Photograph of American Tree Farm System Membership Decal- Photographs depicting events hosted on property</u>
SPNF141	<u>Pre-Filed Direct Testimony of Lore Moran Dodge and Lise Moran dated November 15, 2016, and the following attachments:- Letter, November 30, 1925, J. Bell Moran to George C. Glover- NH Department of Historical Resources Reconnaissance Survey Form- Historic Photographs- April 26, 1989 Coos County Democrat photograph of viewshed</u>
SPNF142	<u>Pre-Filed Direct Testimony of Jane Difley dated November 15, 2016</u>
SPNF143	<u>Pre-Filed Direct Testimony of Donald and Diane Bilodeau, Dawn Bilodeau Scribner, and Dana Bilodeau dated November 15, 2016</u>
SPNF144	<u>Additional Supplemental Pre-Filed Direct Testimony of Will Abbott dated April 24, 2017</u>
SPNF145	<u>November 29, 2007, Grant of Conservation Easement, John C. Conkling and Nancy W. Conkling to Society for the Protection of New Hampshire Forests</u>
SPNF167	<u>Applicants' Responses to Society for the Protection of New Hampshire Forests' Technical Session Data Requests – Underground Construction</u>
SPNF169	<u>Forward NH Plan / The Northern Pass Webpage: Facilities and Equipment</u>
SPNF170	<u>New Hampshire Municipalities Map from the Office of Energy and Planning</u>
SPNF172	<u>Letter from Barry Needleman, Esq. to Martin Honigberg, SEC Chairman, re Notice Provided Pursuant to 162-H:10, and Enclosures (Affidavit of Barry Needleman and Notice)</u>
SPNF173	<u>Project Maps Showing Tower Heights Near Conservation Properties</u>
SPNF175	<u>June 14, 2011, New Hampshire Public Radio Post, Northern Pass: Separating Truth from Fiction</u>
SPNF177	<u>May 19, 2011, Sentinel Source, Opinion, Julia Frayer, "Five Reason to Back the Northern Pass" May 25, 2017, Coos County Democrat, Edith Tucker, "Eminent Domain Bill Hearing Packs Rep.'s Hall</u>
SPNF182	<u>US Government Publishing Office, 36 CFR Ch. I (7–1–98 Edition), § 61.8</u>
SPNF188	<u>March 3, 2014 Federal Energy Regulatory Commission Answer</u>
SPNF189	<u>May 30, 2014 Federal Energy Regulatory Commission Order</u>
SPNF190	<u>Excerpt from LEI Labor and Wage Data- **CONFIDENTIAL MATERIAL INCLUDED**</u>
SPNF191	<u>November 5, 2006 Watershed to Wildlife, Inc., "Functional Assessment of Wetlands throughout Northumberland"</u>
SPNF192	<u>USDA-NRCS Engineering Field Handbook, (Chapter 16) Streambank and Shoreland Protection, Figure 16-4 (1996)</u>
SPNF197	<u>USDA-NRCS Coos County Soil Survey</u>
SPNF199	<u>June 24, 2013, Town of Stark, Wetlands Functions & Values Data Sheet</u>
SPNF200	<u>Nichols Tourism Group Website</u>
SPNF201	<u>Project Route Map of Rte 93- Exit 32- Woodstock</u>
SPNF202	<u>December 2002 Report, Nichols Gilstrap: New Hampshire's Image as a Travel Destination</u>
SPNF203	<u>March 2003 Report, Nichols Gilstrap: New Hampshire's Image as a Travel Destination</u>
SPNF204	<u>May 17, 2003, Sarasota Herald Tribune, "Officials Criticize Tourism Review Sarasota County officials say a consulting firm's report lacks insight."</u>
SPNF205	<u>December 7, 2012, Direct Testimony of Richard Schreiber on Behalf of James City County, Virginia</u>
SPNF206	<u>2014 Englewood Community Redevelopment Plan</u>
SPNF207	<u>April 2005, Nichols Tourism Group: Williamsburg, Jamestown, York Town Strategic Vision and Action Plan for the Historic Triangle Tourism Industry</u>
SPNF210	<u>April 12, 2016, Pre-Filed Testimony of James Chalmers-Seacoast Reliability Project</u>
SPNF211	<u>Pre-Filed Testimony of James Chalmers - Merrimack Valley Reliability Project</u>
SPNF212	<u>July 31, 2017, In Depth NH Article, " Public Counsel Grills Northern Pass Expert on Property Values"</u>
SPNF213	<u>Photographs of Frank Lloyd Wright Buildings-Japan</u>
SPNF214	<u>Photographs of Missions in California</u>
SPNF215	<u>Photographs of the Presidio, San Francisco, California</u>
SPNF216	<u>Photographs of Beauvoir-Jefferson Davis Home- Biloxi, Miss.</u>

SPNF217	Photographs of Mt. Pleasant Methodist Church Turkey Creek Gulfport Miss.
SPNF218	Photographs of Pass Christian, Mississippi
SPNF219	September 27, 2009, stardem.com, Article, "Preservation panel pans Still Pond wireless tower"
SPNF220	Photographs of The Rocks Estate Bethlehem NH
SPNF221	December 26, 2017, myeasternshoremn.com, Article, "Misrepresentation found in testimony about Garfield sign"
SPNF222	National Register of Historic Places Nomination Form- The Rocks
SPNF223	August 25, 2017 New Hampshire Division of Historical Resources Letter to New Hampshire SEC Subcommittee
SPNF225	North Country Council Map
SPNF226	New Hampshire Fish and Game Coleman State Land Trapping Map
SPNF227	Stewartstown Corridor Land Use Map
SPNF231	November 12, 2015 Letter from Selectmen Pittsburg- Clarksville- Stewartstown to New Hampshire SEC re: Petition Intervention
SPNF233	New Hampshire State-development-plan 2000
SPNF235	Withdrawn
SPNF241	1996 New Hampshire SEC Decision Portland Natural Gas Transmission System
SPNF242	Remote Trout Fisheries- Fishing NH Fish and Game Department
SPNF243	Map of Millsfield - Millsfield Pond
SPNF244	Map of Millsfield - Moose Pond
SPNF245	Pre-Filed Testimony, Robert Varney - Merrimack Valley Reliability Project
SPNF246	Pre-Filed Testimony, Robert Varney - Seacoast Reliability Project
SPNF247	Ethan Allen Furniture Factory -Canaan, Vermont
SPNF248	APP EX 1- APP 14715- Appendix 17- VIA- Map 04 Existing with 4 ponds boxed
SPNF249	APP EX 1- APP 14715- Appendix 17- VIA- Map 04 Existing with 4 ponds boxed and text
SPNF250	December 14, 2012 Letter to Historic District Commission
SPNF251	Maine Power Reliability Project- Photos of Towers
SPNF252	Appalachian Mountain Club Fact Sheet
SPNF253	New Hampshire DOT Scenic byways online resources
SPNF254	New Hampshire DOT Map of Scenic byways
SPNF256	Forest Society Illustrative Map of Proposed Route
SPNF257	April 5, 1984, Bureau of Land Management Manual 8431- Visual Resource Contrast Rating
SPNF258	Chapter 238 Highway Programs
SPNF259	New Hampshire Scenic Byways map
SPNF263	September 26, 2017 Letter from Jaqueline LeClair, Wetlands Division, U.S. Environmental Protective Agency to Jennifer McCarthy, U.S. Army Corp. of Engineers, New England District
SPNF264	November 22, 2017 Letter from the Forest Society to New Hampshire Site Evaluation Committee
SPNF267	December 14, 1979 Stipulated Order of Dismissal and Agreement by Appalachian Mountain Club, Forest Society, and Secretary of Transportation
SPNF268	Letter, September 26, 2017, EPA to U.S. Army Corps of Engineers
SPNF270	August 2017 Final Northern Pass Transmission Line Project Environmental Impact Statement Summary
SPNF271	December 21, 2017 Updates to December 30, 2016 Pre-Filed Testimony of Raymond Lobdell

[Return to top of page](#)

New Hampshire Site Evaluation Committee
21 South Fruit Street | Suite 10 | Concord, NH 03301
(603) 271-2435 | TDD Access: Relay NH 1-800-735-2964 | Hours: M-F, 8am-4:30pm

New Hampshire
Site Evaluation Committee

* Certified Record *

**Northern Pass Transmission - Eversource
 SEC Docket No. 2015-06**

Exhibits 10: Non-Governmental Organizations Group

[Click here to go to the bottom of the list.](#)

TAB	DESCRIPTION & LINK
NGO 1	ISO-NE FCA11 Press Release
NGO 2	ISO-NE FCA11 Result Report
NGO 4	ISO-NE Draft 2017 CELT Report
NGO 5	IPCC – Direct Global Warming Potentials
NGO 6	Scientific American – How Bad of a Greenhouse Gas is Methane
NGO 7	Concord Monitor – Nat. Grid Proposals a Northern Pass-like power line from Quebec through NH
NGO 8	Utility Dive – NE Clean Power Link Trans Line Clears Key US Permit Hurdle
NGO 9	TDI NE Press Release – NE Clean Power Link Receives Pres Permit
NGO 10	Conway Daily Sun – Northern Pass Invests \$2 Million in the Balsams Project
NGO 11	USEPA – Understanding Global Warming Potentials
NGO 12	WashPost – Reservoirs are a major source of global greenhouse gases, scientists say
NGO 13	Synapse Report – New England’s Shrinking Need for Natural Gas
NGO 14	Carsey Perspectives Brief – NH’s Electricity Future Cost, Reliability, and Risk
NGO 15	ICF Whitepaper – In With a Bang, Out with a Whimper: New England Clean Energy RFP
NGO 16	Eversource Energy Investor Call Presentation
NGO 17	Applicants’ Discovery Response to NGO 1-18
NGO 18	BioScience – Greenhouse Gas Emissions from Reservoir Water Surfaces: A New Global Synthesis
NGO 19	Applicants’ Discovery Response to NGO 1-3
NGO 20	ISO-NE – 2017 Draft Energy-Efficiency Forecast for 2021-2026
NGO 21	Comments of H.Q. Energy Services (U.S.), Inc. re. Fitchburg Gas and Electric Light Company d/b/a Unitil et al., D.P.U. 17-32
NGO 22	ISO-NE – Competitive Auctions with Subsidized Policy Resources: Highlights
NGO 23	ISO-NE Tariff Market Rule 1 Section III.13 et seq.
NGO 24	ISO-NE – Draft Final 2017 CELT ISO-NE and States Annual Energy and Season Peak Forecasts
NGO 25	ISO-NE – Retirement and Permanent De-list Bids for FCA #12 (CCP 2021-22)
NGO 28	PSNH Press Release (2010)
NGO 30	Hydro-Québec Press Release (2017)
NGO 33	Applicants’ CONFIDENTIAL Response to NGO DR 1-13 – email **CONFIDENTIAL MATERIAL INCLUDED**
NGO 34	Applicants’ CONFIDENTIAL Response to NGO DR 1-13 – presentation **CONFIDENTIAL MATERIAL INCLUDED**
NGO 35	Commonwealth Magazine - Oct. 12, 2017
NGO 101	Pre-filed testimony of Dr. David Publicover

NGO 102	Pre-filed testimony of Chris Thayer
NGO 103	Pre-filed testimony of Dr. Kenneth Kimball and Larry Garland
NGO 104	Supplemental pre-filed testimony of Dr. Kenneth Kimball and Larry Garland
NGO 105	Email and spreadsheet from NHHNB re exemplary occurrences of Northern Hardwood Seepage Forest
NGO 106	Rosenberg, K.V. et al. 1999. A land manager's guide to improving habitat for scarlet tanagers and other forest-interior birds. The Cornell Lab of Ornithology
NGO 107	Rosenberg, K.V. et al. 2003. A land manager's guide to improving habitat for forest thrushes. The Cornell Lab of Ornithology
NGO 109	USDOE Draft Northern Pass Transmission Line Project Environmental Impact Statement, Volume 1: Impact Analyses, Section 4.2.11.2 and 4.2.11.4
NGO 110	Northern Pass Discovery Document NPT DIS 040400
NGO 113	DeWan, T. 2008. Maine Scenic Assessment Handbook, p 37 – Discordant Use
NGO 114	DeWan, T. 2008. Maine Scenic Assessment Handbook, p 45 – Visual Accessibility
NGO 115	DeWan, T. 2008. Maine Scenic Assessment Handbook, p 46 – Public Interest
NGO 116	USFS Landscape Aesthetics- A Handbook (Number 701) for Scenery Management, p 3-4. Content and Form (Constituents)
NGO 117	USFS Landscape Aesthetics- A Handbook (Number 701) for Scenery Management, p 4-5. Vegetative Screening
NGO 118	BLM Handbook 8410 Public Surveys
NGO 119	Applicants Data Response 1-22 Mitigation
NGO 121	Application Appendix 35 Appendix D – NHSF1 Map – CONFIDENTIAL
NGO 122	Appendix 35 Tables 8 and 10
NGO 123	App Ex 124 – Agency Correspondence – Link 216
NGO 124	App Ex 124 – Agency Correspondence – Link 200 – NHSF4 Map – **CONFIDENTIAL MATERIAL INCLUDED**
NGO 125	Final Compensatory Mitigation Report December 2016 – Mitigation Parcel B – Map
NGO 126	Application Appendix 36 Section 9.4
NGO 129	Email correspondence NH NHB (Lamb) and Carbonneau, April 21, 2017
NGO 130	Email correspondence NH NHB (Stanwood)) and AMC (Publicover), June 23, 2017
NGO 131	Email correspondence NH NHB (Stanwood)) and AMC (Publicover), June 7, 2017
NGO 132	Corrections and Updates to AMC's Pre-file Testimony (Dr. Publicover, NGO-101) and (Dr. Kimball and Mr. Garland, NGO-103)
NGO 133	Visual Assessment for the Antrim Wind Project Sept. 3, 2015, Exhibit 2 Viewshed Map, Topography Only with Scenic Resources
NGO 134	Visual Impact Assessment, Merrimack Valley Reliability Project, Towns of Pelham, Windham, Hudson and Londonderry, NH (May 2015), Appendix AB, Fig 7a Topographic Viewshed Analysis, and Table A. Potential Scenic Resources.
NGO 135	Visual Assessment for the Seacoast Reliability Project (April 2016) Section 2, Methodology page 16, Scenic Value Criterion compared to analogous DeWan and Kimball's Cultural value ranking at their VIA, page M-8 – Methodology 5.2.1 Cultural Value.
NGO 136	NH DES Official List of Public Waters July 29, 2016, Fourth Order and Higher Rivers
NGO 137	Addendum to the Visual Assessment for the Seacoast Reliability Project (October 7, 2016), page 5 - Visual prominence point scoring system using distance and number of structures visible
NGO 138	NH OEP SB 99 Pre-rulemaking Process Aesthetics Workgroup Report July 2014

[Return to top of page](#)

New Hampshire Site Evaluation Committee
21 South Fruit Street | Suite 10 | Concord, NH 03301
(603) 271-2435 | TDD Access: Relay NH 1-800-735-2964 | Hours: M-F, 8am-4:30pm

New Hampshire
Site Evaluation Committee

* Certified Record *


**Northern Pass Transmission - Eversource
SEC Docket No. 2015-06**

Exhibits 11: New England Power Generators Association

[Click here to go to the bottom of the list.](#)

TAB	DESCRIPTION & LINK
NEPGA 1	Pre-Filed Testimony of William S. Fowler and any documents cited therein
NEPGA 2	Pre-Filed Testimony of James A. Ginnetti (REDACTED) and any documents cited therein
NEPGA 3	Pre-Filed Testimony of James A. Ginnetti (CONFIDENTIAL) and any documents cited therein **CONFIDENTIAL MATERIAL INCLUDED**

[Return to top of page](#)

All documents have been saved in Portable Document Format (.pdf). 

New Hampshire Site Evaluation Committee
21 South Fruit Street | Suite 10 | Concord, NH 03301
(603) 271-2435 | TDD Access: Relay NH 1-800-735-2964 | Hours: M-F, 8am-4:30pm

New Hampshire
Site Evaluation Committee

* Certified Record *

**Northern Pass Transmission - Eversource
 SEC Docket No. 2015-06**

Exhibits 12: Clarksville and Stewartstown - Abutting And Non Abutting

[Click here to go to the bottom of the list.](#)

TAB	DESCRIPTION & LINK
CS 1	Pre-Filed Testimonies of All CS Intervenors; November 15, 2016
CS 2	John Petrofsky -Maps, Drawings, Charts
CS 3	Video Testimony of Combined Group of Intervenors (PDF) Video File: Negative Impacts of the Northern Pass Transmission Line
CS 4	Applicant's Responses to Technical Session Data Request Set 10, page 16
CS 5	Brandon Kernen, DES Drinking Water Source Protection Program & Attachment A
CS 6	Brandon Kernen, Rock Blasting and the Effort to Protect Groundwater
CS 7	Seacoast Analytical Services – Bear Rock Beverages
CS 8	Environmental Services: Best Management Practices
CS 9	Section 107: Legal Relations and Responsibility to Public
CS 10	GeoInsight: Andrea Kenter, P.G. Pre-and Post- Blast Monitoring Program
CS 11	Glacial Springs: Bear Rock Beverages, History and photos
CS 12	Pre-Filed Testimony of David A. Schrier, Represented by A.R. Baker
CS 13	Pre-Filed Testimony of Roderick C. Moore, Jr., Represented by A.R. Baker
CS 14	Pre-Filed Testimony of Bradley Thompson, Underground, December 30, 2016
CS 15	Supplemental Testimony of Bradley Thompson, Transition Station 4: 3/26/17
CS 16	Supplemental Testimony of Bradley Thompson, Summary Issues: 3/26/17
CS 17	Pre-Filed Testimony of Earle C. Bascom; December 30, 2016
CS 18	Data Requests and Response from Earle C. Bascom; February 6, 2017
CS 19	Pre-Filed and Supplemental Testimony of Kenneth Bowes; 2/26/16, 3/24/17, 4/17/17
CS 20	Pre-Filed Testimony and Supplemental Testimony of Derrick Bradstreet; 10/16/16, 4/17/17
CS 21	Pre-Filed Testimony of Terrence Dewan; October 16, 2015
CS 22	Pre-Filed Testimony and Supplemental Testimony of Lynn Farrington; 10/15/16, 4/17/17
CS 23	Pre-Filed Testimony and Supplemental Testimony of Samuel Johnson; 10/15/16, 4/17/17
CS 24	Pre-Filed Testimony and Supplemental Testimony of John Kayser; 10/16/16, 4/17/17
CS 25	Pre-Filed Testimony and Supplemental Testimony of Nathan Scott; 10/16/16, 4/17/17
CS 26	Pre-Filed Testimony and Supplemental Testimony of David Taylor; 11/15/16—pages 1-10; 12/31/16 - pages 1-8
CS 33	ABB Inc.'s Analysis and Response to NH DOT's concern that the placement of the NPT underground power cables will create an adverse surface condition on roads: Dated December 15, 2016
CS 36	Good Jobs First –Tracking Subsidies, Promoting Accountability
CS 37	

	<u>The Northern Pass Project Map of Proposed Route, Stewartstown— dated February 19, 2016— Supplement, Source: NH DOT 2010 and 2011 Aerials, Sheet 11 of 189; junctions of Bear Rock Road, Noyes Road, and Health Road at Transition Station #4</u>
CS 38	<u>Photos of 3 pages of Transition Station #4 (page 8 of 21, page 10 of 21, page 4 of 21) of Original Application to the SEC by NPT, Applicant's Exhibit #1, Appendix 6D, dated October 2015.</u>
CS 48	<u>State Impact — Vacation Homes</u>
CS 49	<u>NC CoC Survey</u>
CS 50	<u>GNW PAF Visual Impacts</u>
CS 51	<u>Nancy Dodge Cemeteries</u>
CS 52	<u>Cultural Landscapes and Trail Information</u>
CS 58	<u>Cultural Landscapes Map</u>
CS 62	<u>TJ Boyle Map</u>
CS 63	<u>TJ Boyle Visuals</u>
CS 65	<u>Pre-Filed Testimony of John Petrofsky, Economics; December 30, 2016</u>
CS 66	<u>Supplemental Testimony of John Petrofsky; April 12, 2017</u>
CS 67	<u>Pre-Filed Testimony of Stephan T. Nix; December 30, 2016</u>
CS 68	<u>Supplemental Pre-Filed Testimony of Stephan T. Nix; March 21, 2017</u>
CS 69	<u>Supplemental Pre-Filed Testimony of Stephan T. Nix; April 4, 2017</u>
CS 80	<u>Map; Connection with Great North Woods ATV System; Metallak ATV Club</u>
CS 86	<u>NH Division of Historical Resources Website Page "Markers"</u>
CS 87	<u>NH Division of Historical Resources Website pdf for Markers 0001 to 0018</u>
CS 88	<u>State of NH Marker for Republic of Indian Stream</u>
CS 89	<u>Town of Pittsburg NH Town History Indian Stream Republic</u>
CS 90	<u>Town of Pittsburg Republic of Indian Stream Map</u>
CS 92	<u>Google Maps Canada US Border (East Hereford-Pittsburg)</u>
CS 93	<u>Google Maps Canada US Border (East Hereford-Pittsburg) with Northern Pass HVDC overhead transmission line corridor superimposed.</u>
CS 94A	<u>Northern Forest Canoe Trail Stark</u>
CS 94B	<u>Northern Forest Canoe Trail Stark NP structure Demo Simulation</u>
CS 95	<u>DeWan 'Atty Client Privilege' Draft Transition Station #3</u>
CS 96	<u>Final EIS Station #3 Existing/Simulated Conditions</u>
CS 97	<u>Stewartstown Letter to Quebec Premier</u>
CS 98	<u>Quebec Premier Letter to Stewartstown</u>
CS 99	<u>Stewartstown Notice of Opposition to NP</u>
CS 101	<u>NCC Board Resolution of Opposition</u>
CS 102	<u>NCC Survey Results</u>
CS 103	<u>NCC Letter of written testimony to SEC</u>
CS 104	<u>DOT's Exceptions Requests, subject to questions on Sept. 29, 2017: #178A; #180; #184; #185. Found at (https://www.nh.gov/dot/media/northern-pass/index.htm)</u>
CS 105	<u>Applicant's Map: NPT Project Underground Alignment Permit Package—NH DOT, District 1, November 30, 2016: CT River Crossing, ROT3C104</u>
CS 106	<u>Applicant's Map: NPT Project Underground Alignment Permit Package—NH DOT, District 1, November 30, 2016: CT River Crossing, ROT3C103</u>
CS 107	<u>Split Vault Diagram</u>
CS 108	<u>Exception Request 180: HDD 004 Area Work Space Diagram</u>

CS 109	<u>Exception Request 180. Photograph of Area Work Space at Bear Rock Road and North Hill Intersection, taken from North Hill Road looking toward Bear Rock Road, showing triangular work space area</u>
CS 110	<u>Exception Request 180. Photograph of Area Work Space at Bear Rock Road and North Hill Intersection, taken from Bear Rock Road, showing right side entrance onto North Hill Road</u>
CS 111	<u>Exception Request 180. Photograph of Area Work Space at Bear Rock Road and North Hill Intersection, taken from Bear Rock Road, showing left side entrance onto North Hill Road</u>
CS 112	<u>Exception Request 184. Photograph of McAllaster Farm Dairy Cows: Marie, oldest of his girls, Marie's close-up, 3 new calves</u>
CS 113	<u>Exception Request 184. Photograph of intersection of Bear Rock Road and McAllaster Road, with milk truck taking up most of Bear Rock Road</u>
CS 114	<u>Exception Request 184. Photograph of intersection of Bear Rock Road and McAllaster Road, with milk truck making the turn onto Bear Rock Road</u>
CS 115	<u>Exception Request 184. Photograph of McAllaster Hay Wagon at the intersection of Bear Rock Road and McAllaster Road</u>
CS 116	<u>NP DIS 004333 Map Showing Properties owned by Renewable Properties, Inc.</u>
CS 127	<u>Cote Crane and Rigging: Printable Crane Flyer: www.cotecrane.com</u>
CS 128	<u>Letter from Town of Canaan to US Dept. Energy & SEC 3.14.2017</u>
CS 129	<u>Photograph of Truck on Bridge, Old County Road</u>
CS 130	<u>InDepthNH.org Video's North Country 10 Testify: Road Closure Disagreement, page 3.</u>
CS 131	<u>Forward NH Plan Landowner Letter, December 2, 2016</u>
CS 132	<u>Photograph: Transition Station #4, Bear Rock Road</u>
CS 135	<u>Photograph of Crane</u>
CS 136	<u>Sketch of Splice Pit Installation Page 1</u>
CS 137	<u>Sketch of Splice Pit Installation Page 2</u>
CS 138	<u>Sketch of Splice Pit Installation Page 3</u>
CS 142	<u>Photo: Bear Rock Entrance</u>
CS 143	<u>Photo: Bear Rock Living Room</u>
CS 149	<u>Hiking the Cohos Trail: Where the Wild Things Reign</u>

[Return to top of page](#)

All documents have been saved in Portable Document Format (.pdf). 

New Hampshire Site Evaluation Committee
21 South Fruit Street | Suite 10 | Concord, NH 03301
(603) 271-2435 | TDD Access: Relay NH 1-800-735-2964 | Hours: M-F, 8am-4:30pm

New Hampshire
Site Evaluation Committee

* Certified Record *

**Northern Pass Transmission - Eversource
 SEC Docket No. 2015-06**

Exhibits 13: Dummer, Stark and Northumberland - Abutting Property Owners

[Click here to go to the bottom of the list.](#)

TAB	DESCRIPTION & LINK
DNA 1	1949 Lunn easement to PSNH on Lagaspence Realty, LLC, property
DNA 2	Applicants Responses, Data Requests
DNA 3	Complaint, Spencer v. Eversource Energy Service Company, No. 16-cv-353-PB, United States District Court, District of New Hampshire. Suit challenged NPT right to construct Northern Pass on PSNH easement on Lagaspence Realty, LLC, property. Case was dismissed for want of jurisdiction in federal court without decision on the merits.
DNA 4	Lease with Amendment, PSNH to NPT
DNA 7	Karen Spencer, Secretary-Treasurer, Lagaspence Realty, LLC, testimony, pre-filed and amended with pictures.
DNA 10	Pre-filed testimony of Rodrigue Beland
DNA 11	Supplemental pre-filed testimony of Rodrigue Beland
DNA 12	Pre-filed testimony of Eric Olson adopted by Joshua Olson
DNA 13	Supplemental pre-filed testimony of Joshua Olson
DNA 14	Olson photo
DNA 15	Olson photo
DNA 16	Olson photo
DNA 17	Olson photo
DNA 18	Olson photo
DNA 19	Olson photo
DNA 20	Olson photo
DNA 21	Olson photo
DNA 22	Olson photo
DNA 23	Olson photo
DNA 24	Olson photo
DNA 25	Olson photo
DNA 26	Olson photo
DNA 27	Olson photo
DNA 28	Olson photo
DNA 30	Scale Drawing of Applicant's Proposed Project on our land
DNA 31	Applicant's Project Map #13508.
DNA 32	Diagram of "Making a Level on a Slope".
DNA 33	Applicant's Structure Layout & Dimensions Within the Right-of-Way on our land
DNA 34	Reference Material from the Applicant's application and from the pre-filed testimony of the Applicant's expert witnesses

DNA 35	<u>Letter from the Town of Northumberland identifying this wetland as a potential site for its drinking water supply</u>
DNA 36	<u>Public Service of NH and Portland Natural Gas Transmission System Rights-of-Way Deeds and descriptions on this wetland</u>
DNA 37	<u>Main Points made by the intervention in this docket by Eric and Margaret Jones</u>
DNA 38	<u>Data Requests made of the Applicant and Responses thereto (July 15, 2016)</u>
DNA 39	<u>Pre-Filed Testimony of Eric and Margaret Jones, 11/11/2016</u>
DNA 40	<u>Exhibits Track 2</u>
DNA 40b	<u>Witness List - Track 2</u>
DNA 41	<u>Supplemental Pre-filed Testimony of Eric and Margaret Jones, 4/3/2017</u>
DNA 50	<u>New Hampshire Division of Historical Resources – Area Name: Northern Pass – Greater North Woods (Sketch Map Q.)</u>
DNA 50a	<u>Christine Lake Map</u>
DNA 51	<u>April 13, 2017 Letter from Field Rider, President Percy Summer Club re: overarching concerns regarding adding structures to a narrow ROW upon which an existing underground gas pipeline exists.</u>
DNA 52	<u>Map - Victor Head Cliff – Nash Stream Forest, Stark</u>
DNA 53	<u>Figure 10 and Figure 10b. – Visual Impact Analysis Report</u>
DNA 54	<u>Photographs of Christine Lake</u>
DNA 55	<u>Christine Lake - Map</u>
DNA 56	<u>Christine Lake – Northern Pass Visual Impact Assessment – Subarea 1 (I-95)</u>
DNA 57a	<u>Supplemental Pre-filed Testimony Susan E. Percy</u>
DNA 58	<u>Pre-filed Testimony of Susan E Percy</u>
DNA 60	<u>NHDES Rock Blasting and Water Quality Measures</u>
DNA 61	<u>Advanced Analysis of HVDC Interference on Neighboring Pipelines. Applicants' objected, sustained by Chairman Honigberg –STRUCK</u>
DNA 62	<u>Criteria for Pipelines Co-Existing with Electric Power Lines. Applicants' objected, sustained by Chairman Honigberg –Admitted</u>
DNA 63	<u>NH Atlas Page, Stark NH, Percy Lodge and Campground</u>
DNA 64	<u>Eversource Energy Co-Location Assessment, with Attorney Getz cover letter.</u>
DNA 66	<u>Stark Scenic Resources</u>
DNA 98	<u>Overhead Map of Stark (Note: No Record by the SEC That This Exhibit Was Submitted)</u>
DNA 100	<u>Victor Head Overlook</u>
DNA 101	<u>Percy Road Visual</u>
DNA 102	<u>Transmission Line Route</u>
DNA 103	<u>VIA Report TJ Boyle</u>

[Return to top of page](#)

All documents have been saved in Portable Document Format (.pdf). 

New Hampshire Site Evaluation Committee
21 South Fruit Street | Suite 10 | Concord, NH 03301
(603) 271-2435 | TDD Access: Relay NH 1-800-735-2964 | Hours: M-F, 8am-4:30pm

New Hampshire
Site Evaluation Committee

* Certified Record *

**Northern Pass Transmission - Eversource
 SEC Docket No. 2015-06**

Exhibits 14: Whitefield, Dalton and Bethlehem Abutting Property Intervenor

[Click here to go to the bottom of the list.](#)

TAB	DESCRIPTION & LINK
DWBA 1	Brekke Petition for Intervention
DWBA 2	Van Houten Petition for Intervention
DWBA 3	Lupton Petition for Intervention
DWBA 4	White Petition for Intervention
DWBA 5	Ramsdell Petition for Intervention
DWBA 6	Powell Petition for Intervention
DWBA 7	Brekke Pre-Trial Testimony
DWBA 8	Van Houten Pre-Trial Testimony
DWBA 9	Lupton Pre-Trial Testimony
DWBA 10	Powell Pre-Trial Testimony
DWBA 11	Ramsdell Pre-Trial Testimony
DWBA 12	White Pre-Trial Testimony
DWBA 13	Lupton Supplemental Pre-Trial Testimony
DWBA 14	Brekke Supplemental Pre-Trial Testimony
DWBA 15	Bethlehem Map 1
DWBA 16	Bethlehem Map 2
DWBA 17	Bethlehem Map 3
DWBA 18	Bethlehem Map 4
DWBA 19	Brekke Technical Session Data Request Response photo DSC03844
DWBA 20	Brekke Technical Session Data Request Response photo DSC03844T
DWBA 21	Brekke Technical Session Data Request Response photo DSC03849
DWBA 22	Brekke Technical Session Data Request Response photo DSC03849E
DWBA 23	Brekke Technical Session Data Request Response photo DSC03849L
DWBA 24	Brekke Technical Session Data Request Response photo DSC03849t
DWBA 25	Brekke Technical Session Data Request Response photo DSC03849TL
DWBA 26	Brekke Technical Session Data Request Response photo DSC03851
DWBA 27	Brekke Technical Session Data Request Response photo DSC03851TL
DWBA 28	Brekke Technical Session Data Request Response photo DSC03853
DWBA 29	Brekke Technical Session Data Request Response photo DSC03853TL
DWBA 30	Brekke Technical Session Data Request Response 2 7 17
DWBA 31	2015-06 2015-12-04 app 1 plan profile drawings

DWBA 32	<u>Northern Pass Mile By Mile Mapbook #64</u>
DWBA 33	<u>Northern Pass Mile By Mile Mapbook #65</u>
DWBA 34	<u>Northern Pass Mile By Mile Mapbook #69</u>
DWBA 35	<u>Northern Pass Mile By Mile Mapbook #70</u>
DWBA 36	<u>Northern Pass Mile By Mile Mapbook #71</u>
DWBA 37	<u>Northern Pass Mile By Mile Mapbook #73</u>
DWBA 38	<u>Northern Pass Mile By Mile Mapbook #74</u>
DWBA 39	<u>Northern Pass Mile By Mile Mapbook #75</u>
DWBA 40	<u>Northern Pass Mile By Mile Mapbook #76</u>
DWBA 41	<u>John Kayser, with the Application, Volume II (pp125-159)</u>
DWBA 42	<u>Northern Pass Mile Maps #77</u>

[Return to top of page](#)

All documents have been saved in Portable Document Format (.pdf). [23](#)

New Hampshire Site Evaluation Committee
21 South Fruit Street | Suite 10 | Concord, NH 03301
(603) 271-2435 | TDD Access: Relay NH 1-800-735-2964 | Hours: M-F, 8am-4:30pm

New Hampshire
Site Evaluation Committee

* Certified Record *

**Northern Pass Transmission - Eversource
 SEC Docket No. 2015-06**


**Exhibits 15: Bethlehem To Plymouth - Abutting Property Owners (Underground
 Portion Of The Project)**

[Click here to go to the bottom of the list.](#)

TAB	DESCRIPTION & LINK
APOBP 1	Pre-filed Direct Testimony of Abutting Property Owners-Bethlehem To Plymouth – Proposed Underground Route
APOBP 2	Pre-filed Direct Testimony of Abutting Property Owners-Bethlehem To Plymouth – Proposed Underground Route (Video)
APOBP 3	Pre-filed Testimony for Bruce D. Ahern
APOBP 4	Post-technical Session Exhibits of Bruce D. Ahern
APOBP 5	Pre-filed Direct Testimony of Carl Lakes
APOBP 6	Pre-filed Direct Testimony of Walter A. Palmer and M. Kathryn Ting
APOBP 7	Pre-filed Testimony of Campbell McLaren
APOBP 8	Supplemental Testimony of Campbell McLaren
APOBP 9	Appendix to Supplemental Testimony (APOBP9) of Campbell McLaren
APOBP 10	Supplemental Testimony of Peter Grote
APOBP 11	Track 2 Supplemental Prefiled Direct Testimony of Walter A. Palmer and M. Kathryn Ting
APOBP 12	Hydro Québec TransEnergie – Québec-New Hampshire Interconnection
APOBP 14	HB 626 – Authorizing energy infrastructure development and designating energy infrastructure corridors and requiring the Department of Transportation to adopt an updated and revised utility accommodation manual
APOBP 15	New Hampshire Department of Transportation Letter to SEC re Northern Pass Transmission, LLC & Public Service of New Hampshire d/b/a Eversource Energy – Docket No. 2015-06. April 3, 2017
APOBP 16	Historical Documentation of Right-of-way Widths on the Proposed Northern Pass Burial Route: Bethlehem, Sugar Hill, Franconia, Easton and Woodstock
APOBP 17	SB 361 Final Report – Report of the Commission to Study the Feasibility of Establishing Energy Infrastructure Corridors within the Existing Transportation Rights of Ways
APOBP 17A	Ausere/Bowes testimony Day 3 PM page 27 / used to question Varney
APOBP 29	Overcoming Transmission Line siting Challenges (Burns &McDonnell)
APOBP 30	Options to Cross Ash Creek, HDD - unacceptable risks
APOBP 31	Building demolition and elimination of parking
APOBP 32	ash Creek proposed Utility bridge
APOBP 33	Utility Bridge mock-up
APOBP 34	Ash Creek Permitting Background
APOBP 35	(slide 7) Ash Creek NW Corner - HDD workspace
APOBP 36	(slide 8)Ash Creek NE Corner - HDD workspace
APOBP 37	(slide 9) Construction duration
APOBP 38	(slide 10) Saugatuck River Crossing
APOBP 39	(slide 11) Saugatuck River Crossing continued - frac-out of bentonite

APOBP 40	<u>frac-out from geotechnical bore hole, Route 112, Easton – STRICKEN</u>
APOBP 41	<u>example of frac-out in Ohio Exhibits presented by Carl Lakes during cross examination of Applicants environmental panel</u>
APOBP 42	<u>Bowes SEC Testimony (5/31/17 Day 10 page 125) HDD uses bentonite</u>
APOBP 42A	<u>Photograph of Siting Restrictions for Splice Vault</u>
APOBP 43	<u>Bowes SEC Testimony (5/31/17 p. 126) no knowledge of polymers in Bentonite</u>
APOBP 43A	<u>Photograph of Route 116 showing no room to work outside pavement</u>
APOBP 44	<u>Pre-filed Direct testimony of Jacob Tinus. P.11. No impervious surfaces</u>
APOBP 44A	<u>Photograph of Route 116 showing erosion plus stream impaction</u>
APOBP 45	<u>Reducing emissions from deforestation</u>
APOBP 45A	<u>Photograph of Route 116 showing excessive road curvature for underground line</u>
APOBP 46	<u>Sununu says N.H. won't join climate alliance</u>
APOBP 46A	<u>Photograph of Route 116 showing stream proximity to pavement</u>
APOBP 47	<u>Climate Alliance initiative launched by democratic governors</u>
APOBP 47A	<u>Photograph of Route 116 showing no room to site splice vault without going beyond right of way (ROW)</u>
APOBP 48	<u>Devine & Millimet Letter from D. Bisbee to Craig Rennie- Department of environmental services, cover letter 4-27-2016</u>
APOBP 48A	<u>Photograph of Route 116 showing inadequate room for splice vault</u>
APOBP 49	<u>Devine & Millimet letter continued - complete burial, impacts, greater than overhead</u>
APOBP 49A	<u>Photograph of Route 116 showing power pole obstruction for crane</u>
APOBP 50	<u>Pre-filed Direct testimony of Robert Varney. Purpose of testimony. Page 1.</u>
APOBP 50A	<u>Photograph of Route 116 showing nowhere to go</u>
APOBP 51	<u>BioScience greenhouse gas emissions from reservoirs</u>
APOBP 51A	<u>Graphic layout of Route 116 showing no room to accommodate crane dimensions</u>
APOBP 52	<u>Photograph of Route 116 roadside showing impact on foundation</u>
APOBP 53	<u>Photograph of stone wall along Route 116 and desecration of old site if situated here</u>
APOBP 54	<u>Photograph of site destruction along Route 116 if splice vault placed here</u>
APOBP 55	<u>Photograph of crumbling and sloped road edges of Route 116 with stream</u>
APOBP 56	<u>Photograph of negative effect of extreme curvature on Route 116 on underground power line</u>
APOBP 61	<u>Hydropower touted as clean energy</u>
APOBP 62	<u>Washington State University study on reservoir emissions. Exhibit presented by Carl Lakes during cross examination of Counsel for the Public construction panel</u>
APOBP 62A	<u>U.S. Dept of Energy, Draft Environmental Impact Statement, Northern Pass, pp 4-91 – 4-92</u>
APOBP 63	<u>State of NH DOT Bureau of Highway Design. 10/05/2016. Conference Report on Northern Pass Project Sept 27, 2016 meeting.</u>
APOBP 63A	<u>NH Dept of Transportation, Bureau of Highway Design, 10/5/2016, Conference Report on Northern Pass Project Sept 27, 2016 meeting.</u>
APOBP 64	<u>APOBP63 Conference Report continued. FTB is water permeable, behaves as French drain</u>
APOBP 64A	<u>USDA Natural Resources Conservation Service, Soil Survey of Grafton Country Area, p 288</u>
APOBP 65	<u>SEC testimony of Nathan Scott, Day 6, 5/1/17 page 18 - stake limit of disturbance</u>
APOBP 66	<u>SEC testimony of Scott, Johnson, Day 6, 5-1-17 page 21 - blasting</u>
APOBP 67	<u>Pre-filed direct testimony of David Taylor, page 7 of 10 – Were there aspects of the underground construction that you were not able to assess?</u>
APOBP 68	<u>continued from APOBP67, page 8 of 10 - aspects not assessed</u>
APOBP 69	<u>Estimated truck deliveries -Dewberry page 19</u>

APOBP 70	<u>Photo of large Boulder on new Gibson Road entrance</u>
APOBP 71	<u>Photo of APOBP Boulder broken up</u>
APOBP 72	<u>SEC testimony, Day 10 5/31/17, Bowes "we have not identified any tree removals" Exhibit presented by Carl Lakes during cross examination of intervenor Ms. Lauer</u>
APOBP 73	<u>SEC testimony, Day 10 5/31/17, Bowes "trench alignment...does not actually conflict with a tree"</u>
APOBP 75	<u>SEC Transcript, Northern Pass Public Info Session Jan 21, 2016 Loon Mountain, Lincoln, pp. 91-92</u>
APOBP 76	<u>US Dept Interior, U.S. Geological Survey, Trace Elements in Coal Ash. Fact Sheet 2015-3037. May 2015.</u>
APOBP 77	<u>Physicians for Social Responsibility. Coal Ash: Hazardous to Human Health.</u>
APOBP 78	<u>US Environmental Protection Agency. Frequent Questions about the Coal Ash Disposal Rule. (www.epa.gov/coalash/frequentquestions- about-coal-ash-disposal-rule#3)</u>
APOBP 79	<u>Carlson, Claire and Domy Adriano. Environmental Impacts of Coal Combustion Residues. Journal of Environmental Quality. 1993.</u>
APOBP 80	<u>U.S. Environmental Protection Agency. Supporting and Related Material. Engineering and Environmental Guidance on the Beneficial Use of Coal Combustion Products in Engineered Structural Fill Projects.</u>
APOBP 81	<u>NH Dept of Transportation. April 3, 2017 letter from Commissioner Sheehan to Pamela Monroe. Re Northern Pass Transmission, LLC & Public Service of New Hampshire d/b/a Eversource Energy – Docket No. 2015-06.</u>
APOBP 82	<u>NH Granit. (http://www.granit.unh.edu) and Kris Pastoriza. Map of shallow aquifer in Easton Valley under Route 116 and under Palmer farm.</u>
APOBP 83	<u>Map of Residences and wells in close proximity to Route 116. Provided by Kris Pastoriza.</u>
APOBP 84	<u>USDA NCRS. Conservation Plan Map – Soils Inventory. (Map showing Palmer farm.)</u>
APOBP 85	<u>USDA NCRS. Conservation Plan Map. Planned irrigation infrastructure including shallow well near planned HDD site. (Map showing Palmer farm.)</u>
APOBP 86	<u>Exception Request No 115. (Submission by Applicant to NHDOT)</u>
APOBP 87	<u>Ecology and Environment, Inc. Geology and Soils Technical Report for the Draft Environmental Impact Statement. (Prepared for U.S. Dept of Energy, Environmental Impact Statement for Northern Pass Transmission Line Project.) July 20 2015.</u>
APOBP 88	<u>Flues et al. Toxic Elements Mobility in Coal and Ashes of Figueira Coal Power Plant, Brazil. Fuel. 2013.</u>
APOBP 90	<u>2016 NH Revised Statutes. Title XII – Public Safety and Welfare Chap. 162-R-Energy Infrastructure Development and Corridors.</u>
APOBP 91	<u>Map of I-93 identifying the 1.7 miles exempted from NH Energy Infrastructure Corridor and confirming it lies outside of Franconia Notch State Park</u>
APOBP 92	<u>Map of I-93 identifying the 1.7 miles exempted from NH Energy Infrastructure Corridor</u>
APOBP 93	<u>Photograph of I-93. Street view of 1.7 miles exempt from NH Energy Infrastructure Corridor.</u>
APOBP 100	<u>Photograph showing One-foot wide shoulder on Rt. 116</u>
APOBP 101	<u>Photograph showing Mature trees close to pavement (example)</u>
APOBP 103	<u>Colebrook Chronicle article 12-8-17, p.2. Common misperception that Applicant has an existing easement or ROW for transmission lines on the underground route</u>
APOBP 104	<u>Transcript, Mr. Oldenburg interviewing Mr. Varney, 9-26-17 morning, pp. 35-38, on line page 37 shown as exhibit 104; topic: sufferance</u>
APOBP 105	<u>Page 83 from Application. Company cites RSA 231:160 as authority to place lines in STATE and local roads</u>
APOBP 106	<u>Utilities Accommodation Manual (UAM) 2010 (requires siting as near as possible to outer edge of ROW, but can grant exceptions)</u>
APOBP 107	<u>RSA 231: 160 requires siting under the highway</u>
APOBP 126	<u>Forward NH Plan – In My Community: FRANCONIA (www.northernpass.us (Testimony of Peter Grote)</u>
APOBP 127	<u>NH Department of Transportation – Information pertaining to Exception Requests 104, 106, 107, 108, 110, 114</u>

All documents have been saved in Portable Document Format (.pdf). 

New Hampshire Site Evaluation Committee
21 South Fruit Street | Suite 10 | Concord, NH 03301
(603) 271-2435 | TDD Access: Relay NH 1-800-735-2964 | Hours: M-F, 8am-4:30pm

New Hampshire
Site Evaluation Committee

* Certified Record *

**Northern Pass Transmission - Eversource
 SEC Docket No. 2015-06**

**Exhibits 16: Ashland, Northfield, Canterbury, Allenstown, and Concord - Abutting
 Property Owners**

[Click here to go to the bottom of the list.](#)

TAB	DESCRIPTION & LINK
ASHLAND-CONCORD- ABTR 1	Pre-filed Testimony of Mary A. Lee, Intervenor from Northfield NH - dated Nov. 15, 2016
ASHLAND-CONCORD- ABTR 2	Response to Data Request by Mary A. Lee -dated Dec. 30, 2016
ASHLAND-CONCORD- ABTR 3	"Childhood Cancer Cluster Near High Voltage Lines in Plymouth NH"
ASHLAND-CONCORD- ABTR 4	Eversource Exhibit - Ashland - Concord- ABTR4
ASHLAND-CONCORD- ABTR 5	Pre-filed Testimony of Michelle Kleindienst dated November 14, 2016
ASHLAND-CONCORD- ABTR 6	Chalmers "High Voltage Transmission Lines and Montana Real Estate Values, Final Report. Dated January 12, 2012
ASHLAND-CONCORD- ABTR 7	Response to Data Request dated December 28, 2016

[Return to top of page](#)

All documents have been saved in Portable Document Format (.pdf).

New Hampshire Site Evaluation Committee
 21 South Fruit Street | Suite 10 | Concord, NH 03301
 (603) 271-2435 | TDD Access: Relay NH 1-800-735-2964 | Hours: M-F, 8am-4:30pm

New Hampshire
Site Evaluation Committee

* Certified Record *

**Northern Pass Transmission - Eversource
 SEC Docket No. 2015-06**

Exhibits 17: Deerfield - Abutting Property Owners

[Click here to go to the bottom of the list.](#)

TAB	DESCRIPTION & LINK
DFLD-ABTR 1	Supplemental Testimony of Deerfield Abutters filed 3/24/2017
DFLD-ABTR 2	Pre-filed testimony of Jo Anne Bradbury
DFLD-ABTR 4	Easement of Jo Anne Bradbury
DFLD-ABTR 5	Corrected Pre-filed testimony of Jeanne Menard on behalf of Anne Burnett, originally filed 11/15/16 and 12/30/16
DFLD-ABTR 6	Data Request #11 (8 pages)
DFLD-ABTR 7	Easement of Jeanne Menard
DFLD-ABTR 8	Pre-filed testimony of Jeanne Menard on behalf of Menard Forest Family Limited Partnership filed 11/15/16
DFLD-ABTR 9	Case Study for 24 Nottingham Road, Deerfield
DFLD-ABTR 10	Supplemental Pre-filed testimony of Jeanne Menard o/b/o Anne Burnett, 65 Nottingham Road
DFLD-ABTR 11	Irene Cruikshank Letter
DFLD-ABTR 12	Timothy Mallette Letter
DFLD-ABTR 14	Paula Duchano Letter
DFLD-ABTR 15	Substation 2017
DFLD-ABTR 16	Substation 2015
DFLD-ABTR 17	Tower 2017a
DFLD-ABTR 18	Manitoba Hydro Tower Collapse
DFLD-ABTR 19	Tower 2016
DFLD-ABTR 20	Tower 2014
DFLD-ABTR 23	Sherburne Woods, Deerfield
DFLD-ABTR 24	Sherburne Woods map
DFLD-ABTR 25	Deerfield Map
DFLD-ABTR 27	Climate study
DFLD-ABTR 31	ROW Easement 2 Berglund
DFLD-ABTR 32	NOV 2016 Cote-Adami prefiled testimony
DFLD-ABTR 33	NOV 2016 Cote-Adami prefiled testimony attachments
DFLD-ABTR 34	APR 2017 Cote-Adami supplemental prefiled testimony
DFLD-ABTR 35	APR 2017 Cote-Adami supplemental prefiled testimony attachments
DFLD-ABTR 36	Pre-Filed Testimony Berglund 11/30/16
DFLD-ABTR 37	Pre-Filed Testimony Berglund 12/30/16
DFLD-ABTR 38	Pre-Filed Testimony Berglund 12/30/16 Attachments
DFLD-ABTR 39	Supplemental Pre-Filed Testimony Berglund 4/17/17

DFLD-ABTR 43	<u>Data Request Berglund 2/2/17 Attachments</u>
DFLD-ABTR 44	<u>Prefiled Environmental Testimony of Deerfield Abutters 12-30-2016</u>
DFLD-ABTR 45	<u>Mountain Road ROW map</u>
DFLD-ABTR 46	<u>Pre-filed testimony of D. Scott Newman, Historical Expert for DA</u>
DFLD-ABTR 47	<u>Supplemental testimony of D. Scott Newman, Historical Expert</u>
DFLD-ABTR 49	<u>Listing Sheet Residential</u>
DFLD-ABTR 52	<u>Deerfield Abutters Supplemental Environmental Testimony</u>
DFLD-ABTR 53	<u>Applicant Response to DA 1-26</u>
DFLD-ABTR 54	<u>Congdon, et al, Excerpt Turtle protection zones</u>
DFLD-ABTR 55	<u>Millar, Demers Spatial Ecology</u>
DFLD-ABTR 56	<u>Beaudry et al (Maine) Diverse Habitat Resources</u>
DFLD-ABTR 57	<u>Refsnider, Linck Landscape Approach to Species Conservation</u>
DFLD-ABTR 59	<u>DA Applicant follow up to Data requests</u>
DFLD-ABTR 60	<u>Menard Tree and Pond Veg Buffer</u>
DFLD-ABTR 62	<u>Visual Impact Lang Road</u>
DFLD-ABTR 63	<u>Good Forestry in the Granite State, Vernal Pools, Sec. 7.3.</u>
DFLD-ABTR 64	<u>NH Wildlife Action Plan, vernal pools</u>
DFLD-ABTR 66	<u>NH Wildlife Action Plan, App. A, Blanding's turtles</u>
DFLD-ABTR 68	<u>Map Deerfield Arts Tour</u>
DFLD-ABTR 69	<u>Deerfield Trails</u>
DFLD-ABTR 70	<u>Photo TP Rd bridge</u>
DFLD-ABTR 71	<u>Photo TP Vernal Pool a</u>
DFLD-ABTR 72	<u>Photo TP Vernal Pool b</u>
DFLD-ABTR 73	<u>Photo TP Cemetery</u>
DFLD-ABTR 74	<u>Photo TP Gravestone</u>
DFLD-ABTR 75	<u>TP Cemetery</u>
DFLD-ABTR 76	<u>Photo TP dam view (marked)</u>
DFLD-ABTR 77	<u>Photo TP dam & bridge</u>
DFLD-ABTR 78	<u>Photo 30 TP Rd</u>
DFLD-ABTR 79	<u>Photo Millstone</u>
DFLD-ABTR 80	<u>Map Eastern Deerfield</u>
DFLD-ABTR 85	<u>Transcript about grade</u>
DFLD-ABTR 85	<u>220 Raymond Rd Tax Card 2004</u>
DFLD-ABTR 86	<u>220 Raymond Rd Tax Card 2002</u>
DFLD-ABTR 90	<u>Deed Transcribed Rockingham Cty Book 0828 Page 0113</u>
DFLD-ABTR 91	<u>Deed Reg Rockingham Cty Book 0828 Page 0113</u>
DFLD-ABTR 93	<u>Press release, Distributed energy may make traditional regulation obsolete</u>
DFLD-ABTR 94	<u>2017 ISO NE Draft PV Forecast</u>
DFLD-ABTR 95	<u>2015 CELT PV Forecast</u>
DFLD-ABTR 98	<u>PV 5-year Solar Growth NE SEIA</u>
DFLD-ABTR 99	<u>2017 CGP Notice of Intent</u>
DFLD-ABTR 100	<u>ROW Discharge Points</u>
DFLD-ABTR 103	<u>Protecting NH's Wood Turtles</u>

DFLD-ABTR 104	<u>NH Wildlife Journal Blanding's Turtle</u>
DFLD-ABTR 105	<u>BMPs Not Followed at Deerfield Substation</u>
DFLD-ABTR 106	<u>Snapping Turtle Returning to Lamprey River</u>
DFLD-ABTR 107	<u>Beaver Pond Sediment Depth</u>
DFLD-ABTR 108	<u>Rennie to Carboneau eMail</u>
DFLD-ABTR 109	<u>Page eMail Substation BMPs</u>
DFLD-ABTR 110	<u>Allenstown Subdivision, 11 Lots Identified</u>
DFLD-ABTR 111	<u>First Lot Sold, Allenstown</u>
DFLD-ABTR 112	<u>Lot 30 Deed Bk 3015 Pg 381</u>
DFLD-ABTR 113	<u>Unqualified Sales Lot 55, 33, 30</u>
DFLD-ABTR 114	<u>Deerfield Subdivision</u>
DFLD-ABTR 115	<u>First Lot Sold, Deerfield</u>
DFLD-ABTR 116	<u>Deed For Lot 133 , 9.7 Acres First Lot Sold</u>
DFLD-ABTR 117	<u>Wooden Poles Dfd And Allenstown Subdivision</u>
DFLD-ABTR 118	<u>6 Subdivision Plans, Haynes Road</u>
DFLD-ABTR 119	<u>1986 Assessing Card, Haynes Road</u>
DFLD-ABTR 120	<u>Photo Of 101 Trapper Road Campton</u>
DFLD-ABTR 121	<u>Measuring Tool 38 Haynes Rd</u>
DFLD-ABTR 122	<u>19 Bixby Farm Land Interview</u>
DFLD-ABTR 123	<u>419 Raccoon Hill Rd Visibility Letter</u>
DFLD-ABTR 124	<u>MLS Mt Delight Rebuttal Of Chalmers Lot Sales</u>
DFLD-ABTR 125	<u>39 Haynes Road Tax Card 2017</u>
DFLD-ABTR 126	<u>Expired Listing History, 41 Haynes Road</u>
DFLD-ABTR 127	<u>Former Owner 41 Haynes Road Sec Letter</u>
DFLD-ABTR 128	<u>41 Haynes Road Measuring Tool</u>
DFLD-ABTR 129	<u>Bowes Testimony Re 41 Haynes Road</u>
DFLD-ABTR 130	<u>Deerfield Tax Roll</u>
DFLD-ABTR 131	<u>Section 106 Regulations</u>
DFLD-ABTR 132	<u>Menard Forest Map</u>
DFLD-ABTR 133	<u>a & b Measuring tool for 41 Nottingham Rd</u>
DFLD-ABTR 135	<u>Expired listing sheet for 20 Harvey Road</u>
DFLD-ABTR 136	<u>a & b Historic Nottingham Property distances to substation</u>
DFLD-ABTR 138	<u>CAI Map Deerfield NPT</u>
DFLD-ABTR 139	<u>Hayfield View Without Towers</u>
DFLD-ABTR 140	<u>Cote-DeWan CrossX Exhibits</u>
DFLD-ABTR 141 (a-d)	<u>Deerfield Charette</u>
DFLD-ABTR 142	<u>2006 Town Report Cover</u>
DFLD-ABTR 143	<u>BOS Letter of Opposition to Brian Mills</u>
DFLD-ABTR 144	<u>DOE EIS Deerfield KOP Simulation</u>
DFLD-ABTR 145	<u>Visit NH Instagram Web Page</u>
DFLD-ABTR 146	<u>NH Tourism Website Article</u>
DFLD-ABTR 147	<u>Wild & Scenic NH Calendar 2017</u>

DFLD-ABTR 148	<u>Deerfield 2017 Arts Tour Brochure</u>
DFLD-ABTR 149	<u>Deerfield Fair Concord Monitor Article</u>
DFLD-ABTR 150	<u>2-year IBEW Construction Article</u>
DFLD-ABTR 151	<u>Section 106 Flow Chart</u>
DFLD-ABTR 152	<u>Deerfield PUC Data Request (ROW Width)</u>
DFLD-ABTR 154	<u>Deerfield Locus Map</u>
DFLD-ABTR 155	<u>Mary Lee Cross Examination Exhibits</u>
DFLD-ABTR 156	<u>Pembroke Tax Card</u>
DFLD-ABTR 157	<u>Canterbury DeMaggio Property</u>
DFLD-ABTR 158	<u>a) and b) Tax Card Canterbury</u>
DFLD-ABTR 159	<u>Franklin Properties</u>
DFLD-ABTR 160	<u>Deerfield Market Data Mount Delight Road</u>
DFLD-ABTR 161	<u>Lamprey Report</u>
DFLD-ABTR 162	<u>Northfield Barnstead Comps</u>
DFLD-ABTR 163	<u>Whitefield Property Assessment</u>
DFLD-ABTR 164	<u>NP ROW Visitations Oct 2017</u>
DFLD-ABTR 168(a)	<u>NH Publications</u>
DFLD-ABTR 168(b)	<u>NH Publications</u>
DFLD-ABTR 168(c)	<u>NH Publications</u>
DFLD-ABTR 168(d)	<u>NH Publications</u>
DFLD-ABTR 169	<u>Newman Figure 6</u>
DFLD-ABTR 170	<u>NH DRED FY 2015 Report</u>
DFLD-ABTR 171	<u>Thurston Pond Rd. Vernal Pool 2</u>
DFLD-ABTR 172	<u>Wildlife Habitat by Ecological Condition</u>
DFLD-ABTR 173	<u>Forward NH Plan July 2017</u>

[Return to top of page](#)

All documents have been saved in Portable Document Format (.pdf).

New Hampshire Site Evaluation Committee
21 South Fruit Street | Suite 10 | Concord, NH 03301
(603) 271-2435 | TDD Access: Relay NH 1-800-735-2964 | Hours: M-F, 8am-4:30pm

New Hampshire
Site Evaluation Committee

* Certified Record *


**Northern Pass Transmission - Eversource
SEC Docket No. 2015-06**

Exhibits 18: Philip H. Bilodeau and Joan C. Bilodeau

[Click here to go to the bottom of the list.](#)

TAB	DESCRIPTION & LINK
BILODEAU 1	Request to become interveners
BILODEAU 2	Pre-filed testimony
BILODEAU 3	Maps of the proposed Deerfield Substation site

[Return to top of page](#)

All documents have been saved in Portable Document Format (.pdf). 

New Hampshire Site Evaluation Committee
21 South Fruit Street | Suite 10 | Concord, NH 03301
(603) 271-2435 | TDD Access: Relay NH 1-800-735-2964 | Hours: M-F, 8am-4:30pm

New Hampshire
Site Evaluation Committee

* Certified Record *

**Northern Pass Transmission - Eversource
SEC Docket No. 2015-06**

**Exhibits 19: Stark, Lancaster, Whitefield, Dalton and Bethlehem - Non-Abutting
Property Owners**

[Click here to go to the bottom of the list.](#)

TAB	DESCRIPTION & LINK
NAPO-SB 1	WLT Prefiled Testimony November 15, 2016
NAPO-SB 2	WLT amended Supplemental Prefiled Testimony, April 21, 2017
NAPO-SB 3	WLT Addendum Exhibit #3, August 22, 2017
NAPO-SB 4	WLT Exhibit #4 (Direct Testimony), October 18, 2017

[Return to top of page](#)

All documents have been saved in Portable Document Format (.pdf). [234](#)

New Hampshire Site Evaluation Committee
21 South Fruit Street | Suite 10 | Concord, NH 03301
(603) 271-2435 | TDD Access: Relay NH 1-800-735-2964 | Hours: M-F, 8am-4:30pm

New Hampshire
Site Evaluation Committee

* Certified Record *

**Northern Pass Transmission - Eversource
 SEC Docket No. 2015-06**

Exhibits 20: Bethlehem to Plymouth - Non-Abutting Property Owners (Underground Portion Of The Property)

[Click here to go to the bottom of the list.](#)

TAB	DESCRIPTION & LINK
NAOBP 1	ChorSwang Ngin, et al. "Methodology of 'Listening Sessions.'" California State University, Los Angeles, 2015
NAOBP 2	CURRICULUM VITAE OF DANIEL RAY FESENMAIER, PROFESSOR, SCHOOL OF TOURISM AND HOSPITALITY MANAGEMENT, TEMPLE UNIVERSITY, June 24, 2013, p. 6 (website: http://www.fox.temple.edu/cms/wp-content/uploads/2013/09/Fesenmaier-Dan-CV.pdf , accessed 8/23/2017.)
NAOBP 3	Dan Wang, Sangwon Park, and Daniel R. Fesenmaier. "The Role of Smartphones in Mediating the Touristic Experience." Journal of Travel Research 51 (2012): 371-87
NAOBP 4	ABUTTING PARCELS, UNDERGROUND ROUTE, BETHLEHEM TO BRIDGEWATER (PRELIMINARY)
NAOBP 7	Eversource Energy, National Grid. "Woburn to Wakefield Line Project Questions and Answers (Q&A)." May 27, 2016. (website: https://d3n8a8pro7vhm.cloudfront.net/manhsolution/pages/46/attachments/original/1464376852/W-W_FAQ_FINAL.pdf?1464376852 , accessed 8/23/2017.)
NAOBP 9	Real estate ad for 101 Molly Brook Drive, Stark, N.H. (URL citation included.)
NAOBP 10	SEC Intervention Petitions
NAOBP 11	T. DeWan, Visual Impact Assessment (website: https://www.nhsec.nh.gov/projects/2015-06/application/Volume-XV/2015-06_2015-10_19_nptllc_psnh_app_17_visual_impact_assessment-pages_201-300_rs.pdf , p. 33)
NAOBP 12	T. DeWan, Visual Impact Assessment (website: https://www.nhsec.nh.gov/projects/2015-06/application/Volume-XV/2015-06_2015-10-19_nptllc_psnh_app_17_visual_impact_assessment-pages_201-300_rs.pdf , p. 28.)
NAOBP 14	Northern Pass, DOT Exception Request No. 117. (website: https://www.nh.gov/dot/media/northern-pass/documents/er-117.pdf , accessed 9/7/2017.)
NAOBP 15	Main Street (Rt. 18), Franconia N.H. Photo, 9/8/2017.
NAOBP 16	Dow Park, Franconia N.H. Screenshot, Google Earth, accessed 9/8/2017.
NAOBP 17	Dow Park page, Town of Franconia, N.H., (website: http://www.franconianh.org/dow-park.html . Screenshot, accessed 9/8/2017)
NAOBP 18	R. Varney, Review of Land Use, pp. 7-8. Vol. XXXIII App 40 41 42 Stability, Reliability Land Use-Project Outreach. (website: https://www.nhsec.nh.gov/projects/2015-06/application/Volume-XXXIII/2015-06_2015-10_19_nptllc_psnh_app_41_review_land_use_local_regional_state_planning.pdf)
NAOBP 19	Kinsman Lodge B&B, 2165 Easton Valley Rd. (Rt. 116), Franconia N. H. Screenshot. Plan, DOT Permit Package, SHEBC142.
NAOBP 20	

	<p><u>Ductbank installation, engineered flowable fill installation. Screenshots. Pre-filed testimony of Earle Bascom.</u> (website: https://www.nhsec.nh.gov/projects/2015-06/testimony/2015-06_2016-12-30_pretest_bascom_cfp.pdf, p. 11.)</p>
NAPOBP 21	<p><u>Underground splice vault. Screenshot. Pre-filed testimony of Earle Bascom.</u> (website: https://www.nhsec.nh.gov/projects/2015-06/testimony/2015-06_2016-12-30_pretest_bascom_cfp.pdf, p. 19)</p>
NAPOBP 22	<p><u>Kinsman Lodge B&B, 2165 Easton Valley Rd. (Rt. 116), Franconia N.H. Photo, 9/16/2017.</u></p>
NAPOBP 23	<p><u>Tamarack Tennis Camp, 261 Easton Valley Rd. (Rt. 116), Easton N.H. Screenshot: Plan, DOT Permit Package, SHEBC144, Insert Plan, Exception Request No. 117.</u> (website: https://www.nh.gov/dot/media/northern-pass/documents/er-117.pdf .)</p>
NAPOBP 24	<p><u>Tamarack Tennis Camp, 261 Easton Valley Rd. (Rt. 116), Easton N.H. Photo, 9/17/2017.</u></p>
NAPOBP 25	<p><u>Franconia Inn, 1172 Easton Valley Rd. (Rt. 116), Franconia N.H. Screenshot. Plan, DOT Permit Package, SHEBC130</u></p>
NAPOBP 26	<p><u>Franconia Inn, 1372 Easton Valley Road (Rt. 116), Franconia N.H. Photo, 9/17/17.</u></p>
NAPOBP 27	<p><u>Mike Kenney, Oral Comment, SEC Public Comment Hearing 8/30/2017. Transcript.</u></p> <ul style="list-style-type: none"> • (website: https://www.nhsec.nh.gov/projects/2015-06/transcripts/2015-06_2017-08-30_transcript_public_comment.pdf - pp. 96-102.) • (Richard Morris, Letter to the SEC, SEC Public Comments, filed 7/20/2017. (website: https://www.nhsec.nh.gov/projects/2015-06/public-comments/2015-06_2017-07-20_comment_k_cote_letters.pdf) , p. 68.) • (Chester E. and Susan M. Thompson, Letter to the SEC, SEC Public Comments, filed 7/20/2017. (website: https://www.nhsec.nh.gov/projects/2015-06/public-comments/2015-06_2017-07-20_comment_k_cote_letters.pdf), p. 87.)
NAPOBP 28	<p><u>"NH SEC Extends Deadline for Decision on Northern Pass," August 30, 2017. Northern Pass website.</u> (Screenshot: http://blog.northernpass.us/2017/08/31/nh-sec-extends-deadline-for-decision-on-northern-pass, accessed 9/18/2017.)</p>
NAPOBP 29	<p><u>1331 Easton Valley Road (Rt. 116), Easton N.H. Photo, 9/16/2017.</u></p>
NAPOBP 30	<p><u>1189 Easton Valley Road (Rt. 116), Easton N.H. Photo, 9/16/2017.</u></p>
NAPOBP 31	<p><u>891 Easton Valley Road (Rt. 116), Easton N.H. Photo, 9/16/2017.</u></p>
NAPOBP 32	<p><u>979 Easton Valley Road (Rt. 116), Easton N.H. Photo, 9/16/2017.</u></p>
NAPOBP 33	<p><u>Traffic stop, Easton Valley Rd. (Rt. 116), Easton N. H. Photo, 9/20/17.</u></p>
NAPOBP 34	<p><u>Little Schoolhouse Restaurant, 1994 U.S. Route 3, Campton N.H. Photo (1), 9/27/2017</u></p>
NAPOBP 35	<p><u>Campton town page "mile map," Sheet 114, p. 2, October 2, 2015.</u> (Northern Pass website. Screenshot: http://www.northernpass.us/assets/mile-maps/SHEET_114.pdf, accessed 9/27/2017.)</p>
NAPOBP 36	<p><u>Northern Pass, DOT Permit Package, December 7, 2016. Plan map: WBRC185 (STA 2202+00 to 2208+00), Screenshot. Accessed 9/27/2017.</u></p>
NAPOBP 37	<p><u>Northern Pass, DOT Exception Request No. 36 (filed May 18, 2017; approved with conditions July 7, 2017), (plan map, p. 3 (of PDF).</u> (website: https://www.nh.gov/dot/media/northern-pass/documents/er-36.pdf), accessed 9/27/2017.)</p>
NAPOBP 38	<p><u>Little Schoolhouse Restaurant, 1994 U.S. Route 3, Campton N.H. Photo (2), 9/27/2017.</u></p>

NAPOBP 43	<u>Northern Pass, DOT Exception Request No. 52, Revision 1 (approved with conditions, July 14, 2017).</u> (website: https://www.nh.gov/dot/media/northern-pass/documents/er-52_rev1.pdf)
NAPOBP 44	<u>Northern Pass, DOT Exception Request No. 155 (on hold at DOT as of 9/28/2017).</u> (website: https://www.nh.gov/dot/media/northern-pass/documents/er-155.pdf)
NAPOBP 45	<u>Northern Pass, DOT Exception Request No. 1, Revision 2 (approved with conditions, May 17, 2017).</u> (website: https://www.nh.gov/dot/media/northern-pass/documents/er-1_rev2.pdf)
NAPOBP 46	<u>Forward NH Plan/Jerry Fortier, "outreach" letter to Plough Wind Antiques, Franconia, March 22, 2017.</u>
NAPOBP 47	<u>Northern Pass, DOT Exception Request No. 70, Revision 1 (on hold at DOT as of 9/28/2017).</u>
NAPOBP 58	<u>Rte. 18 (Main St.) looking north, Franconia-Sugar Hill. Photo. 10/19/2017. (Verification of use: Transcript for Day 51, AM, 10-24-17, page 3, l. 22)</u>
NAPOBP 60	<u>Plan for Rt. 18, Main Street, Franconia-Sugar Hill. Gale River Motel, Beilefield residence. SHEBC 112 STA 256+00</u>
NAPOBP 61	<u>Stone wall (1935), looking north, Rte. 3, Campton. Photo. 10/28/2017. DOT Permit Pkg. WBR3C210 (Verification of use: Transcript for Day 58, AM, 11-08-17, page 54, l. 14)</u>

[Return to top of page](#)

All documents have been saved in Portable Document Format (.pdf).

New Hampshire Site Evaluation Committee
21 South Fruit Street | Suite 10 | Concord, NH 03301
(603) 271-2435 | TDD Access: Relay NH 1-800-735-2964 | Hours: M-F, 8am-4:30pm

New Hampshire
Site Evaluation Committee

* Certified Record *

**Northern Pass Transmission - Eversource
 SEC Docket No. 2015-06**

Exhibits 21: Ashland to Deerfield - Non-Abutting Property Owners


[Click here to go to the bottom of the list.](#)

TAB	DESCRIPTION & LINK
AD-N-ABTR 1	F. Maureen Quinn Pre-Filed Testimony submitted November 15, 2016
AD-N-ABTR 2	F. Maureen Quinn Response to Data Requests submitted December 29, 2016
AD-N-ABTR 3	F. Maureen Quinn Response to Data Requests made at the February 2, 2017 Technical Session
AD-N-ABTR 4	F. Maureen Quinn Supplemental Pre-Filed Testimony submitted March 24, 2017
AD-N-ABTR 5	European Commission Scientific Committee on Emerging and Newly Identified Health Risks (SCENIHR) Opinion on Potential health risks of exposure to electromagnetic fields (EMF), adopted January 27, 2015 (submitted by Quinn)
AD-N-ABTR 6	A pooled analysis of magnetic fields and childhood leukemia. Ahlbom, Day, Feychting, et al. British Journal of Cancer, 2000. (submitted by Quinn)
AD-N-ABTR 7	Childhood cancer in relation to distance from high voltage power lines in England and Wales: a case-control study. Draper, Vincent, Kroll, and Swanson. British Medical Journal, 2005. (submitted by Quinn)
AD-N-ABTR 8	A Pooled Analysis of Magnetic Fields, Wire Codes, and Childhood Leukemia. Greenland, Sheppard, Kaune, et al. Epidemiology, 2000. (submitted by Quinn)
AD-N-ABTR 9	The Sensitivity of Children to Electromagnetic Fields. Kheifets, Repacholi, Saunders, and Van Deventer. Pediatrics, 2005. (submitted by Quinn)
AD-N-ABTR 10	Childhood Leukemia and EMF: Review of the Epidemiologic Evidence. Kheifets and Shimkhada. Bioelectromagnetics Supplement, 2005. (submitted by Quinn)
AD-N-ABTR 11	World Health Organization, Environmental Health Criteria 238, Extremely Low Frequency Fields, Chapter 1 Summary and Recommendations for Further Study. 2007 (submitted by Quinn)
AD-N-ABTR 12	United Nations Educational, Scientific and Cultural Organization (UNESCO) World Commission on the Ethics of Scientific Knowledge and Technology, The Precautionary Principle, March 2005. (submitted by Quinn)
AD-N-ABTR 13	"Science for Environment Policy": European Commission DG Environment News Alert Service, July 2010 (submitted by Quinn)
AD-N-ABTR 14	Southern New Hampshire Services, Inc. listing of Supportive Housing for the Elderly, , April 2017. (submitted by Quinn)
AD-N-ABTR 15	Google Earth map of 1 Upham Drive, Deerfield, NH, April 2017 (submitted by Quinn)
AD-N-ABTR 16	Pre-filed Testimony of Thomas and Madelyn Foulkes submitted November 15, 2016 (submitted by Foulkes)
AD-N-ABTR 17	Additional Pre-filed Testimony of Thomas and Madelyn Foulkes submitted December 30, 2016 (submitted by Foulkes)
AD-N-ABTR 18	University of Wisconsin Press: Do High Voltage Electric Transmission Line Affect Property Value? Authors: Stanley W. Hamilton and Gregory M Schwann (submitted by Foulkes)
AD-N-ABTR 19	Project Sudbury, Research Team News, May 26, 2016 (submitted by Foulkes)
AD-N-ABTR 20	SFGate Home Guide: How Much Do Power Lines Lower Real Estate Values? (submitted by Foulkes)
AD-N-ABTR 21	American Real Estate Society: High Voltage Power Lines: Do They Affect Residential Property Value? Charles Delaney, Douglas Timmons (submitted by Foulkes)
AD-N-ABTR 22	

	<u>Headwaters Economics. Transmission Lines & Property Value Impacts: A Summary of Published Research on Property Value Impacts from High Voltage Transmission Lines. Prepared for the MSTI Review Project: Primarily related to Montana Property Values (submitted by Foulkes)</u>
AD-N-ABTR 23	<u>Electric and Magnetic Fields Best Management Practices For the Construction of Electric Transmission Lines in Connecticut, Approved on December 14, 2007.</u> (website: http://www.ct.gov/csc/lib/csc/emf_bmp/emf_bmp_12-14-07_20080603083907.pdf)
AD-N-ABTR 24	<u>International Commission on Non-Ionizing Radiation Protection (ICNIRP) Guidelines for Limiting Exposure to Time-Varying Electric and Magnetic Fields (1Hz-100kHz), 2010</u>
AD-N-ABTR 25	<u>Table of EMF Levels</u>
AD-N-ABTR 26	<u>WHO Guidelines for Community Noise</u>
AD-N-ABTR 27	<u>Pre-filed testimony Pawtuckaway View (Menard)</u>
AD-N-ABTR 28	<u>Webster Family Pre-Filed Testimony</u>
AD-N-ABTR 29	<u>Masera letter</u>
AD-N-ABTR 30	<u>Three Photos at Sawhegenet from Data Request Responses</u>
AD-N-ABTR 31	<u>Vegetation analysis from Applicant Data Request Response</u>
AD-N-ABTR 32	<u>Aerial view of Squam Sawhegenet from Applicant Data Request Response</u>
AD-N-ABTR 33	<u>Aerial view of Bridgewater from CFP Historical Expert</u>
AD-N-ABTR 34	<u>Selected materials from State of New Hampshire Current Use Criteria Booklet</u>
AD-N-ABTR 35	<u>Pages from Applicants Appendix 17 VIA (Dewan) Report</u>
AD-N-ABTR 36	<u>Webster Family Response to Data Requests</u>
AD-N-ABTR 37	<u>Incomplete Map of Bridgewater Hill with location of walls indicating clearings</u>
AD-N-ABTR 38	<u>Documents relating to New Hampton beautification easement</u>
AD-N-ABTR 39	<u>Selected Applicant Responses to Group 4 Data Requests</u>
AD-N-ABTR 40	<u>PL 89-285</u>
AD-N-ABTR 41	<u>Pre-filed testimony of Elisha Gray</u>
AD-N-ABTR 42	<u>Data request response of Elisha Gray</u>
AD-N-ABTR 43	<u>Photos of Pemigewasset Valley in Bridgewater</u>
AD-N-ABTR 44	<u>Collected exhibits for general area</u>
AD-N-ABTR 45	<u>Collected exhibits for downtown Plymouth</u>
AD-N-ABTR 46	<u>Collected exhibits for New Hampton easement</u>
AD-N-ABTR 47	<u>Collected exhibits for ROW at Squam River</u>
AD-N-ABTR 48	<u>Collected exhibits for Row at Blake Hill</u>
AD-N-ABTR 49	<u>Scientific American report of environmental budget cuts (H Townsend)</u>
AD-N-ABTR 50	<u>Theodore Roosevelt Society report of environmental budget cuts (H Townsend)</u>
AD-N-ABTR 51	<u>NH Fish and Game funding report</u>
AD-N-ABTR 52	<u>Photos, Maps and Report language relating to Visual Impact in Pemi Valley and Bridgewater</u>
AD-N-ABTR 54	<u>Websites, photos, maps relating to orderly development in Bridgewater and the Pemi valley</u>
AD-N-ABTR 55	<u>Tom Curren, Centennial History of Bridgewater</u>
AD-N-ABTR 56	<u>McLane Table of Historic Houses</u>
AD-N-ABTR 57	<u>Selected Pages from Musgrove History of Bristol</u>
AD-N-ABTR 58	<u>Photos and maps relating to state railroad in Plymouth and Bridgewater</u>
AD-N-ABTR 59	<u>Maps and photos relating to sites of historic and cultural significance in Bridgewater and Plymouth</u>
AD-N-ABTR 60	<u>Map with tower heights at river crossings south of Plymouth</u>
AD-N-ABTR 61	<u>Photos of flooding in Plymouth and Bridgewater (referred to in record for 11/06/2017 as Ex 56)</u>
AD-N-ABTR 62	<u>Nov 2016 BioScience article on GG Emissions from Reservoir Water Surfaces</u>

AD-N-ABTR 63	May 1986 Memo to SEC related to Phase II line
AD-N-ABTR 64	Photo of Old Bridge at Sawhegenet
AD-N-ABTR 65	Photo of island at Sawhegenet
AD-N-ABTR 66	1980 Article from [EPS]
AD-N-ABTR 67	Report of Oct 20, 2017 DOT/ NP Conference
AD-N-ABTR 71	BioInitiative Report

[Return to top of page](#)

All documents have been saved in Portable Document Format (.pdf). 

New Hampshire Site Evaluation Committee
21 South Fruit Street | Suite 10 | Concord, NH 03301
(603) 271-2435 | TDD Access: Relay NH 1-800-735-2964 | Hours: M-F, 8am-4:30pm

New Hampshire
Site Evaluation Committee

* Certified Record *


**Northern Pass Transmission - Eversource
 SEC Docket No. 2015-06**

Exhibits 22: Exhibits of Historical Groups

[Click here to go to the bottom of the list.](#)

TAB	DESCRIPTION & LINK
HIST 1	Report of the NH Scenic & Cultural Byways Council for the years 2013-2015
HIST 2	Visual Impacts of Northern Pass Spreadsheet
HIST 3	Simulated Views of HVDC Structures from Various Key Observation Points dated 12/7/2016
HIST 4	"A Trip Along the North Country's Byways" dated 12/6/2016
HIST 5	"A Trip Along the North Country's Byways" dated 12/6/2016
HIST 6	"The Proposed Project will have an Adverse Impact on Views in Locations with Iconic Scenic or Cultural Significance: Selected Examples"
HIST 7	"Something Old, Something New, Something Powered, Right by You" dated 9/17/2011
HIST 8	"Comments on Methodology Used in the draft EIS to Assess the Effect of the Proposed Northern Pass Project on Property Values in New Hampshire" dated 9/20/2015
HIST 9	Sugar Hill NP Landowners CDM Analysis dated 9/17/2015
HIST 10	Summary of NP Information Sessions dated 9/13/2015
HIST 11	"Impact of NP on North Country Scenic & Cultural Byways: Pittsburg to Stark" dated 4/13/2016
HIST 12	Pre-filed testimony of Carl Martland and all referred attachments/exhibits
HIST 13	Supplemental pre-filed testimony of Carl Martland and all referred attachments/exhibits

[Return to top of page](#)

All documents have been saved in Portable Document Format (.pdf). 

New Hampshire Site Evaluation Committee
 21 South Fruit Street | Suite 10 | Concord, NH 03301
 (603) 271-2435 | TDD Access: Relay NH 1-800-735-2964 | Hours: M-F, 8am-4:30pm

New Hampshire
Site Evaluation Committee

* Certified Record *

**Northern Pass Transmission - Eversource
 SEC Docket No. 2015-06**

Exhibits 23: Pemigewasset River Local Advisory Committee

[Click here to go to the bottom of the list.](#)

TAB	DESCRIPTION & LINK
PEMI 1	Pemigewasset River Corridor Management Plan PRLAC 2013 Available in full at: (website: https://lakesrpc.org/PRLAC/files/PemiCorrMgmentPlan2013.final.pdf)
PEMI 2	Pre-filed Direct Testimony of Max Stamp PRLAC Chair (20+ years) Retired 2017.
PEMI 3	Pre-filed Direct Testimony of Barry Draper. PRLAC Representative from New Hampton, NH
PEMI 4	Pre-filed Direct Testimony of Gretchen Draper for PRLAC.
PEMI 5	PRLAC Response to January 27, 2017 Technical Sessions.
PEMI 6	Supplemental Pre-file Testimony for Max Stamp, PRLAC Chair, retired.
PEMI 7	Supplemental Pre-file Testimony for Barry Draper, New Hampton PRLAC representative.
PEMI 8	Supplemental Pre-file Testimony of Gretchen Draper, New Hampton, NH for PRLAC.
PEMI 9	Pemigewasset River Survey December 2010 Selected pages. Full survey: pp.63-71. Pemi River Corridor Management Plan. PEMI 1.
PEMI 10	Stormwater Pollution Prevention Program. Burns, McDonnell Engineers (prepared for EverSource). Selected pages: 2-10 (page 21) Sediment to Stormwater 2.6.1 and 2-11 (page 22) Receiving Waterbodies 2.8.1
PEMI 11	Dana Bisbee to Craig Rennie. Letter dated August 8, 2016
PEMI 13	May 3, 2016. Ashland Conservation Commission Letter to NH DES. Label Corrected.
PEMI 15	A very Drinking Water Protection Area Map. Emery and Garrett Groundwater Investigations, LLC.
PEMI 16	USGS Stratified Drift Aquifers. Town of Ashland, NH Prepared by Lakes Region Planning Commission, Meredith, NH.
PEMI 18	Walter Durack to SEC and PRLAC. Dated April 13, 2017 Ashland Conservation Commission. Letter of Concerns about Northern Pass Transmission Project. Correction: MOVED to PEMI 6
PEMI 19	Kenneth Evans to SEC and PRLAC. Dated March 15, 2007 Letter of Concerns from the Friends of the PEMI-Livermore Falls Chapter.
PEMI 21	Barry Draper PRLAC photographs within the Pemigewasset Watershed April 2007 - Present.
PEMI 21-2	Corrected identification. April 16, 2007. Blake Brook, New Hampton. Spring flood conditions. Blake Brook entering the Pemigewasset River.
PEMI 21-3	ROW on Brook Rd. in New Hampton, NH. April 26, 2017. Run-off flows into Blake Brook. Blake Brook flows into the Pemigewasset River less than a quarter mile away.
PEMI 21-4	Coolidge Woods Rd. New Hampton, NH. Pemigewasset River recreation area. The ROW cut is part of the Northern Pass Transmission Lines. Steel structures will be visible above the treeline.
PEMI 21-5	January 10, 2016. Silt enters the Pemigewasset River from Blake Brook on Brook Rd. where the ROW crosses both the brook and the road.
PEMI 21-6	ROW crosses the Pemigewasset River from New Hampton to Hill at this spot. This is the New Hampton side where stormwater runoff flows into Wallace Brook and then into the Pemigewasset. (Fall 2016).
PEMI 21-7	Same ROW as #21-6. New Hampton to Hill ROW river crossing - looking across to Hill, NH. (Fall 2016).
PEMI 21-8	

	<u>ROW at Cross Rd. in New Hampton, NH. Looking south. Designated wetlands. Important wildlife corridor moving down hill to the Pemigewasset. Steel structures are proposed to the left of the existing line.</u>
PEMI 21-9	<u>Cut in the ROW bank at the shoreland. Pemigewasset River. Upper end of Bridgewater, N.H. (to the left), moving north in Ashland. April 2017.</u>
PEMI 21-10	<u>Photograph taken at the ROW crossing at Interstate 93 (Mile 72) New Hampton-Ashland area. Tower simulation and scale from NPT Application. (April 2017)</u>
PEMI-21-11	<u>PRLAC Outreach. Friends of Gordon-Nash Library, New Hampton, NH. May 2017. "Stories of the Pemigewasset: Now and Then". New Hampton Historical Society. September 2017.</u>
PEMI 21-12	<u>River crossing on the Pemigewasset River from New Hampton to Bridgewater. PRLAC concerns for shoreland destabilization, lack of vegetation; extent of tree cutting; structure site and construction impacts this close to the river. (Spring 2017. Photo by H. Stamp)</u>
PEMI 22	<u>Best Management Practices Manual for Utility Maintenance in and Adjacent to Wetlands and Waterbodies in New Hampshire. Interim 2010. NH DRED. Selected pages: 1-2 Introduction: Purpose, Policy and Scope and Applicable Regulations, Wetlands Regulations.</u>
PEMI 23	<u>New Hampshire Stormwater Manual. Volume 3: Erosion and Sediment Controls During Construction. December 2008. Revision 1. NH DES. Chapter 3: Planning and Selecting Erosion and Sediment Controls. pages 17-19 of manual.</u>
PEMI 24	<u>Pemigewasset River Base Map. NH DES January 2013.</u>
PEMI 25	<u>Pemigewasset River Report to the General Court. 1991. Prepared by NH DES. Recommendation to accept the Pemigewasset River under the Rivers Management and Protection Program Act (RSA 483).</u>
PEMI 26	<u>Environmental Fact Sheet: "The New Hampshire Rivers Management and Protection Program." NH DES update for 2017. Available at: (website: https://www.des.nh.gov/organization/commissioner/pip/factsheets/rl/documents/rl-2.pdf)</u>
PEMI 27	<u>Environmental Fact Sheet: "Protective Measures for Designated Rivers". NH DES update Available at: (website: https://www.des.nh.gov/organization/commissioner/pip/factsheets/rl/documents/rl-14.pdf)</u>
PEMI 28	<u>"Observed Change in Very Heavy Precipitation". Published by the National Climate Assessment.</u>
PEMI 29	<u>Quarterly Climate Impacts and Outlook. Northeast Region. September 2017. NOAA. (website: https://www.drought.gov/drought/documents/quarterly-climate-impacts-and-outlooknortheast-region-september-2017)</u>
PEMI 30	<u>July 2, 2017 New Hampshire Union Leader. "Flooding damages roads, terrorizes holiday campers."</u>
PEMI 31	<u>BUSINESS INSIDER April 22, 2016. Article and references: "11 Scientific Reasons You Should be Spending More Time Outdoors." Benefits of spending time in Nature. (website: http://www.businessinsider.com/scientific-benefits-of-nature-outdoors-2016-4)</u>
PEMI 32	<u>March 18, 2011. Environmental Impact Statement. Barry Draper. US DOE</u>
PEMI 33	<u>2017 Pemigewasset River Watershed VRAP Data</u>
PEMI 34	<u>June 27, 2017. PRLAC Meeting Notes</u>

[Return to top of page](#)

All documents have been saved in Portable Document Format (.pdf). 

New Hampshire Site Evaluation Committee
21 South Fruit Street | Suite 10 | Concord, NH 03301
(603) 271-2435 | TDD Access: Relay NH 1-800-735-2964 | Hours: M-F, 8am-4:30pm